



# Antenna Datasheet

**Product OC:** YEMN017AA

**Version:** 1.1

**Date:** 2023-06-21

**Status:** Released

**Product Name:** 5G Screw Mount 5 IN 1 Antenna Box

**Key Features:**

Optimized for 5G and 4G Networks

Φ 103.5 mm × 42.5 mm

4 × 4 5G/4G MIMO + GNSS L1 & L5

Screw Mount

SMA Male Connector

IP Rating: IP67 & IP69K

# Overview

This ultra-wide-band 5G/4G antenna box provides broad coverage from 600–6000 MHz whilst backward-compatible to support 3G/2G networks as well as Cat-M and NB-IoT. The antenna is designed to work with various GND plane sizes or in free space for ease of integration with connection via 5 various cable lengths from 300-5000mm, terminated with SMA connectors. This screw mount omnidirectional antenna is easy to install with maximum durability with its IP67 & IP69K PC enclosure. It is compatible with Quectel's RM520x Series modules. Quectel provides comprehensive antenna design support such as simulation, testing and manufacturing for custom antenna solutions to meet your specific application needs.

# Contents

Overview.....	1
Contents.....	2
<b>1 Specification.....</b>	<b>4</b>
1.1 Electrical.....	4
1.1.1 LMHs.....	4
1.1.2 MHs.....	5
1.1.3 GNSS.....	6
1.2 Supported Bands.....	7
1.3 Mechanical, Environment & Storage.....	11
<b>2 Drawing.....</b>	<b>13</b>
<b>3 Detailed Performance.....</b>	<b>19</b>
3.1 S-Parameter Test.....	19
3.2 VSWR.....	19
3.3 Return Loss.....	22
3.4 Isolation.....	25
3.4.1 Test Status: In Free Space.....	25
3.4.1.1 LMH1.....	25
3.4.1.2 LMH2.....	25
3.4.1.3 MH1.....	26
3.4.1.4 MH2.....	26
3.4.2 Test Status: On 320 × 240 mm Metal Plane.....	27
3.4.2.1 LMH1.....	27
3.4.2.2 LMH2.....	27
3.4.2.3 MH1.....	28
3.4.2.4 MH2.....	28
3.5 GNSS LNA Gain.....	30
3.6 Radiation Performance Test.....	31
3.7 Efficiency.....	31
3.8 Average Gain.....	33
3.9 Peak Gain.....	36
3.10 3D & 2D Radiation Pattern.....	39
3.10.1 Test Status: In Free Space.....	39
3.10.2 Test Status: On 320 × 240 mm Metal Plane.....	55
<b>4 Packaging.....</b>	<b>71</b>
Contact Us.....	73

---

Legal Notices .....	74
Revision History .....	76

# 1 Specification

Test Condition: In Free Space & On 320 × 240 mm Metal Plane

## 1.1 Electrical

Electrical Specifications		
Frequency Range	LMHs	600–960 MHz, 1400–6000 MHz
	MHs	1400–6000 MHz
	GNSS	1164–1189 MHz, 1559–1606 MHz
Radiation Pattern	LMHs & MHs	Omni-directional
	GNSS	Directional
Polarization	LMHs & MHs	Linear
	GNSS	RHCP
Impedance	50 Ω	
Isolation	≤ -6.1 dB	

### 1.1.1 LMHs

SPEC	Band	B71	B12 /B13 /B28	B5 /B8 /B26	N74 /N75 /N76	B1 /B2 /B3	B40	Wi-Fi 2G	B38 /B41	B42 /B48 /N77	N79	Wi-Fi 5G
	Freq. (MHz)	600– 700	700– 810	820– 960	1420– 1520	1700– 2170	2300– 2400	2400– 2500	2500– 2690	3300– 4200	4400– 5000	5150– 5850
Max VSWR	FS	9.5	2.4	5.7	2.0	1.4	1.4	1.3	1.3	2.5	1.9	1.7
	MP	8.5	3.7	5.3	2.1	1.9	1.6	1.5	1.4	2.8	2.0	1.9
Max Return Loss (dB)	FS	-1.8	-7.7	-3.1	-9.5	-15.6	-15.6	-17.7	-17.7	-7.4	-10.2	-11.7
	MP	-2.1	-4.8	-3.3	-9.0	-10.2	-12.7	-14.0	-15.6	-6.5	-9.5	-10.2
AVG Eff. (%)	FS	20.9	37.2	28.8	55.2	69.8	73.9	73.3	66.6	60.4	55.2	46.7
	MP	14.0	39.0	34.7	50.0	64.7	60.4	64.9	57.4	48.0	48.2	44.2
AVG Gain	FS	-7.1	-4.4	-5.6	-2.6	-1.6	-1.3	-1.3	-1.8	-2.2	-2.6	-3.3

(dB)	MP	-9.0	-4.2	-4.7	-3.1	-1.9	-2.2	-1.9	-2.4	-3.3	-3.2	-3.5
Max Peak Gain (dBi)	FS	-1.7	0.5	0.1	1.6	2.0	1.6	2.0	2.5	5.0	3.9	3.7
	MP	-2.5	2.7	2.3	4.6	5.9	4.8	5.5	5.5	6.2	5.3	4.6
VSWR	FS	≤ 9.2										
	MP	≤ 8.5										
Return Loss	FS	≤ -1.9 dB										
	MP	≤ -2.0 dB										
Peak Gain	FS	≤ 5.0 dBi										
	MP	≤ 6.2 dBi										

- LMHs: LMH1, LMH2 Antennas
- MHs: MH1, MH2 Antennas
- FS: In Free Space
- MP: On 320 × 240 mm Metal Plane

### 1.1.2 MHs

SPEC	Band	Band	B71	B12 /B13 /B28	B5 /B8 /B26	N74 /N75 /N76	B1 /B2 /B3	B40	Wi-Fi 2G	B38 /B41	B42 /B48 /N77	N79	Wi-Fi 5G
	Freq. (MHz)	600–700	700–810	820–960	1420–1520	1700–2170	2300–2400	2400–2500	2500–2690	3300–4200	4400–5000	5150–5850	
Max VSWR	FS	-	-	-	4.0	2.8	3.8	3.3	2.9	1.9	2.2	2.4	
	MP	-	-	-	2.9	2.4	4.3	4.4	3.2	2.3	3.0	2.3	
Max Return Loss (dB)	FS	-	-	-	-4.5	-6.5	-4.7	-5.4	-6.2	-9.9	-8.3	-7.6	
	MP	-	-	-	-6.2	-7.6	-4.1	-4.0	-5.6	-8.3	-6.1	-8.1	
AVG Eff. (%)	FS	-	-	-	48.7	55.7	38.0	37.0	42.1	63.0	51.8	49.2	
	MP	-	-	-	39.7	60.0	36.2	34.4	39.8	64.4	45.9	53.1	
AVG Gain (dB)	FS	-	-	-	-3.2	-2.6	-4.2	-4.4	-3.8	-2.0	-2.9	-3.1	
	MP	-	-	-	-4.1	-2.2	-4.4	-4.6	-4.0	-1.9	-3.4	-2.8	
Max Peak Gain (dBi)	FS	-	-	-	1.2	2.5	1.2	3.2	3.5	4.9	4.4	4.9	
	MP	-	-	-	3.9	6.7	2.8	2.8	4.1	8.2	3.9	5.8	
VSWR	FS	≤ 4.0											
	MP	≤ 4.4											
Return	FS	≤ -4.5 dB											

Loss	MP	≤ -4 dB
Peak Gain	FS	≤ 4.9 dBi
	MP	≤ 8.2 dBi

- LMHs: LMH1, LMH2 Antennas
- MHs: MH1, MH2 Antennas
- FS: In Free Space
- MP: On 320 × 240 mm Metal Plane

### 1.1.3 GNSS

Specification	Band	Band	GNSS L5	GNSS L2	GNSS L1
		Freq. (MHz)	1164 - 1189	1217 - 1238	1559 - 1606
Max VSWR	FS		5.7	-	4.0
	MP		4.3	-	5.0
Max Return Loss (dB)	FS		-3.1	-	-4.5
	MP		-4.2	-	-3.5
AVG Eff. (%)	FS		40.5	-	31.8
	MP		40.2	-	28.4
AVG Gain (dB)	FS		-4.1	-	-5.0
	MP		-4.0	-	-5.6
Max Peak Gain (dBi)	FS		2.1	-	-0.5
	MP		4.6	-	3.3
VSWR	FS		≤ 5.7		
	MP		≤ 5.0		
Return Loss	FS		≤ -3.1 dB		
	MP		≤ -1.2 dB		
Peak Gain	FS		≤ 2.1 dBi		
	MP		≤ 4.6 dBi		

- LMHs: LMH1, LMH2 Antennas
- MHs: MH1, MH2 Antennas
- FS: In Free Space
- MP: On 320 × 240 mm Metal Plane

GNSS LNA Electrical	
LNA Gain	28 ±2 dB
Noise Figure	≤ 3.5 dB
Output VSWR	< 2.0
Input VSWR	< 2.0
Working Voltage	DC 2–5 V
Working Current	≤ 20 mA
Impedance	50 Ω

- LMHs: LMH1, LMH2 Antennas
- MHs: MH1, MH2 Antennas
- FS: In Free Space
- MP: On 320 × 240 mm Metal Plane

## 1.2 Supported Bands

5G NR/ LTE/ LTE-Advanced/ WCDMA/ HSPA/ HSPA+/ GPRS/ GSM/ NB-IoT					
Band	Frequency (MHz)	Uplink (MHz)	Downlink (MHz)	LMHs	MHs
1	2100	1920–1980	2110–2170	√	√
2	1900	1850–1910	1930–1990	√	√
3	1800	1710–1785	1805–1880	√	√
4	1700	1710–1755	2110–2155	√	√
5	850	824–849	869–894	√	-
7	2600	2500–2570	2620–2690	√	√
8	900	880–915	925–960	√	-
9	1800	1749.9–1784.9	1844.9–1879.9	√	√
11	1500	1427.9–1447.9	1475.9–1495.9	√	√
12	700	699–716	729–746	√	-
13	700	777–787	746–756	√	-

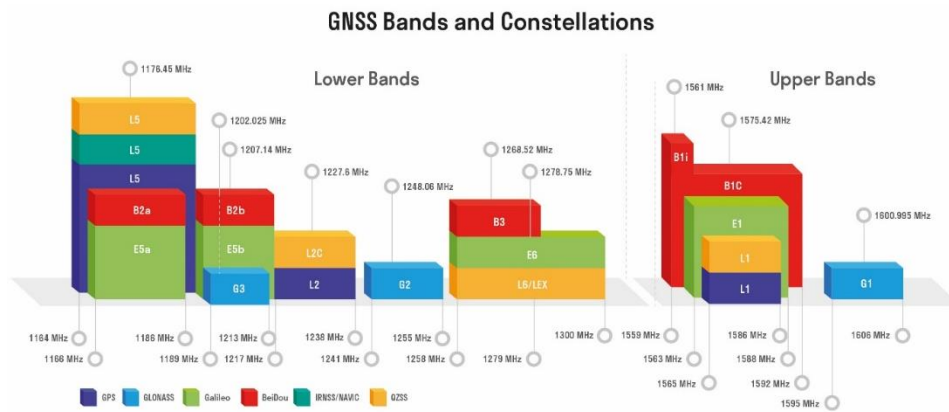


5G NR/ LTE/ LTE-Advanced/ WCDMA/ HSPA/ HSPA+/ GPRS/ GSM/ NB-IoT					
Band	Frequency (MHz)	Uplink (MHz)	Downlink (MHz)	LMHs	MHs
14	700	788-798	758-768	√	-
17	700	704-716	734-746	√	-
18	850	815-830	860-875	√	-
19	850	830-845	875-890	√	-
20	800	832-862	791-821	√	-
21	1500	1447.9-1462.9	1495.9-1510.9	√	√
22	3500	3410-3490	3510-3590	√	√
23	2100	2000-2020	2180-2200	√	√
24	1600	1626.5-1660.5	1525-1559	√	√
25	1900	1850-1915	1930-1995	√	√
26	850	814-849	859-894	√	-
28	700	703-748	758-803	√	-
31	450	452.5-457.5	462.5 - 467.5	-	-
34	2100	2010 – 2025		√	√
38	2600	2570 - 2620		√	√
39	1900	1880 - 1920		√	√
40	2300	2300 - 2400		√	√
41	2500	2496 - 2690		√	√
42	3500	3400 - 3600		√	√
48	3500	3550 - 3700		√	√
66	1700	1710 - 1780	2110 - 2200	√	√
71	600	663 - 698	617 - 652	√	-
74	1500	1427 - 1470	1475 - 1518	√	√
77	3500	3300 - 4200		√	√

5G NR/ LTE/ LTE-Advanced/ WCDMA/ HSPA/ HSPA+/ GPRS/ GSM/ NB-IoT					
Band	Frequency (MHz)	Uplink (MHz)	Downlink (MHz)	LMHs	MHs
78	3500	3300 - 3800		√	√
79	4500	4400 - 5000		√	√
<b>Note: Covered √ means efficiency &gt; 20 %</b>					

GNSS Frequency Bands (MHz)					
<b>GPS</b>	<b>L1</b> Centre 1575.42 (1565–1586)	<b>L2</b> Centre 1227.6 (1217–1238)	<b>L5</b> Centre 1176.45 (1164–1189)		
<b>FS</b>	√	-	√		
<b>MP</b>	√	-	√		
<b>GLONASS</b>	<b>G1-L10C-L10F</b> Centre 1601 (1595–1606)	<b>G2-L20C-L20F</b> Centre 1248.06 (1241–1255)	<b>G3-L30C</b> Centre 1202.025 (1189–1213)		
<b>FS</b>	√	-	-		
<b>MP</b>	√	-	-		
<b>GALILEO</b>	<b>E1</b> Centre 1575.42 (1563–1588)	<b>E5a</b> Centre 1176.45 (1166–1187)	<b>E5b</b> Centre 1207.14 (1197–1218)	<b>E6</b> Centre 1278.75 (1258–1300)	
<b>FS</b>	√	√	-	-	
<b>MP</b>	√	√	-	-	
<b>BEIDOU</b>	<b>B1I</b> Centre 1561.098 (1559–1564)	<b>B1C (BeiDou-3)</b> Centre 1575.42 (1559–1592)	<b>B2a-B2I</b> Centre 1176.45 (1166–1187)	<b>B2b</b> Centre 1207.14 (1197–1217)	<b>B3</b> Centre 1268.52 (1258–1279)
<b>FS</b>	√	√	√	-	-
<b>MP</b>	√	√	√	-	-
<b>QZSS</b>	<b>L1</b> Centre 1575.42 (1573–1578)	<b>L2C</b> Centre 1227.6 (1226–1229)	<b>L5</b> Centre 1176.45 (1166–1187)	<b>L6</b> Centre 1278.75 (1257–1300)	
<b>FS</b>	√	-	√	-	

MP	√	-	√	-	
IRNSS	L5 Centre 1176.45 (1164–1189)				
FS	√				
MP	√				



### 1.3 Mechanical, Environment & Storage

Mechanical		
Antenna Size	YEMN017AA	Φ 103.5 mm × 42.5 mm
	YEMN518J1A	Φ 103.5 mm × 42.5 mm
	YEMW517J1A	Φ 103.5 mm × 42.5 mm
	YEMR517J1A	Φ 103.5 mm × 42.5 mm
	YEMM517J1A	Φ 127.7 mm × 71.7 mm
	YEMA517J1A	Φ 127.7 mm × 72.6 mm
Casing Material & Color		PC & Black
Cable Type & Length	LMHs & MHs	RG405 Black & 300 mm (YEMA517J1A & YEMM517J1A: 270 mm)
	GNSS	RG174 Black & 300 mm (YEMA517J1A & YEMM517J1A: 270 mm)
Weight	YEMN017AA	220 g Typical
	YEMN518J1A	220 g Typical
	YEMW517J1A	520 g Typical
	YEMR517J1A	720 g Typical
	YEMM517J1A	330 g Typical
	YEMA517J1A	330 g Typical
Mounting Type	YEMN017AA	Screw Mounting (M20)
	YEMN518J1A	Screw Mounting (M18)
	YEMW517J1A	Wall Mounting
	YEMR517J1A	Pole Mounting
	YEMM517J1A	Magnetic Mounting
	YEMA517J1A	Adhesive Mounting
Environmental		
Operation Temperature		-40 °C to +85 °C
Humidity		Non-condensing 65 °C 95 % RH
Ingress Protection (IP) Rating		IP67 (After Installation) IP69K (After Installation)
Impact Protection (IK) Rating		IK09
RoHS & REACH Compliant		Yes

Storage	
Storage Temperature	-40 °C to +85 °C
Storage Humidity	Less than 75% RH
Storage Place	Away from corrosive gas and direct sunlight.
Packaging	Antennas should be stored in unopened sealed manufacturer's plastic packaging.

- LMHs: LMH1, LMH2 Antennas
- MHs: MH1, MH2 Antennas
- FS: In Free Space
- MP: On 320 × 240 mm Metal Plane

# 2 Drawing

## Mounting Type



**Screw Mount**  
YEMN017AA  
M20 Screw Nut(included)



**Screw Mount**  
YEMN518J1A  
M18 Screw Nut(included)



**Pole Mount**  
YEMR517J1A  
Pole bracket



**Wall Mount**  
YEMW517J1A  
Wall Mounting  
bracket(included)

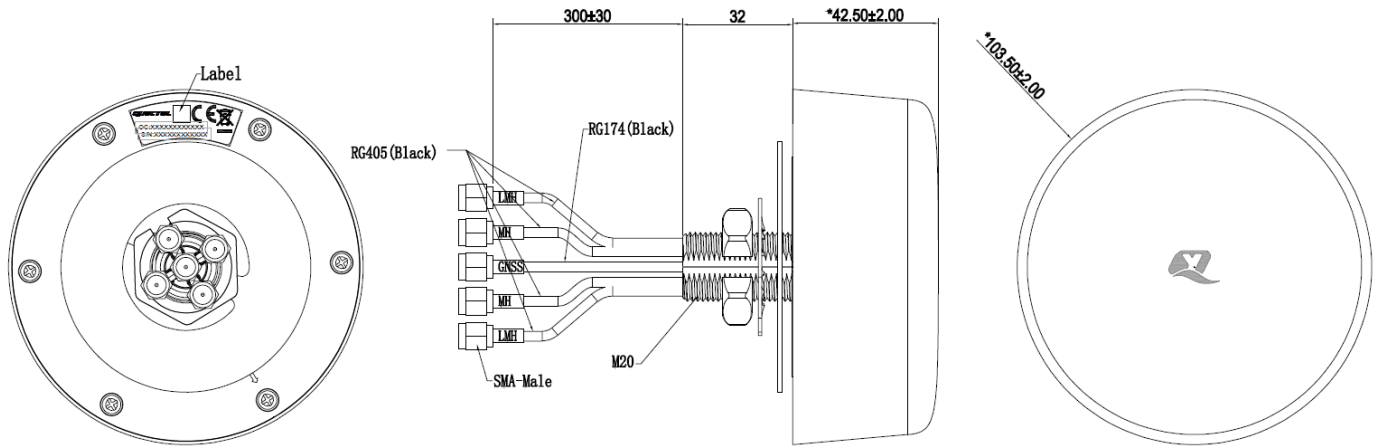


**Magnetic Mount**  
YEMM517J1A  
Magnetic Mount  
For temporary and low  
mobility installations.

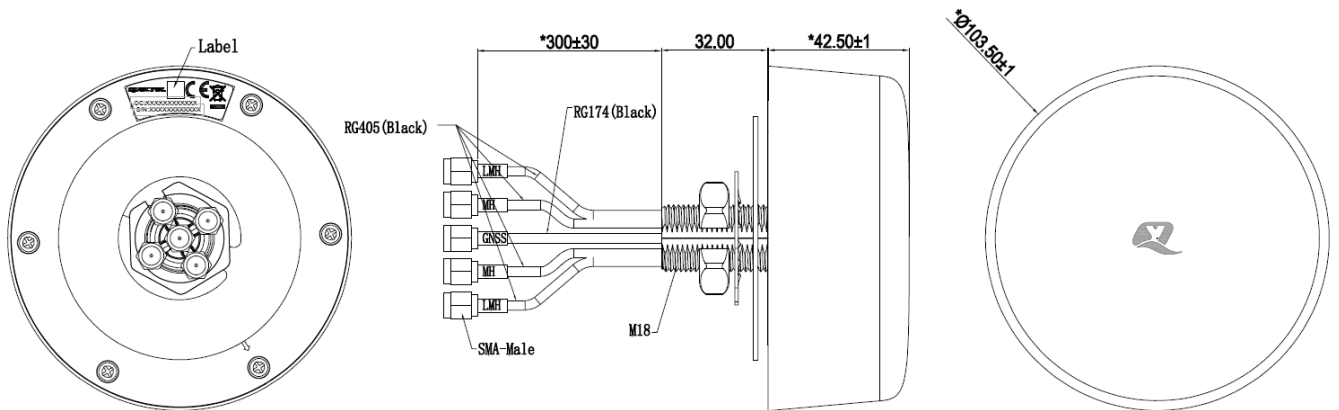


**Adhesive Mount**  
YEMA517J1A  
Adhesive Mount  
For temporary and low  
mobility installations.

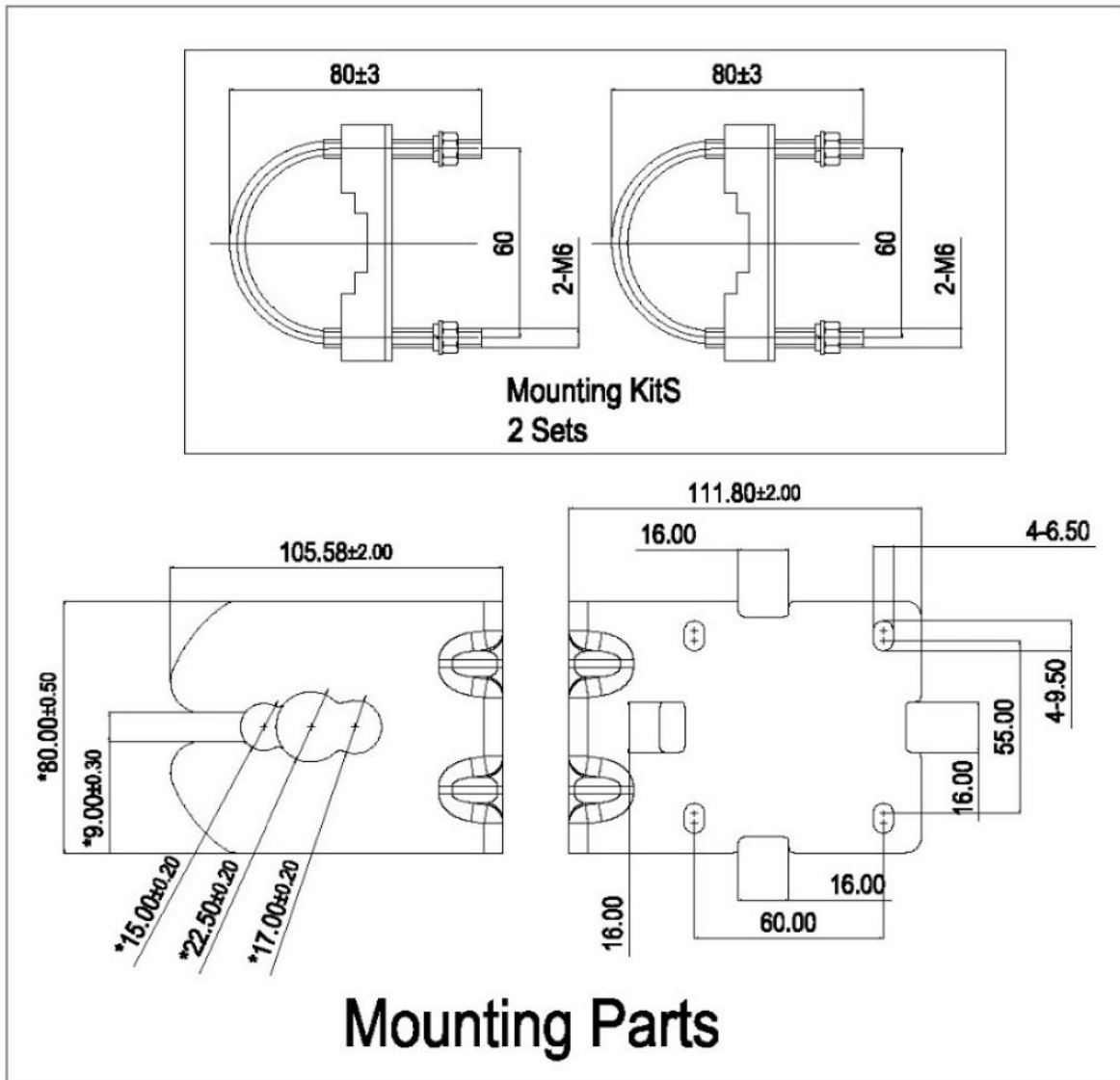
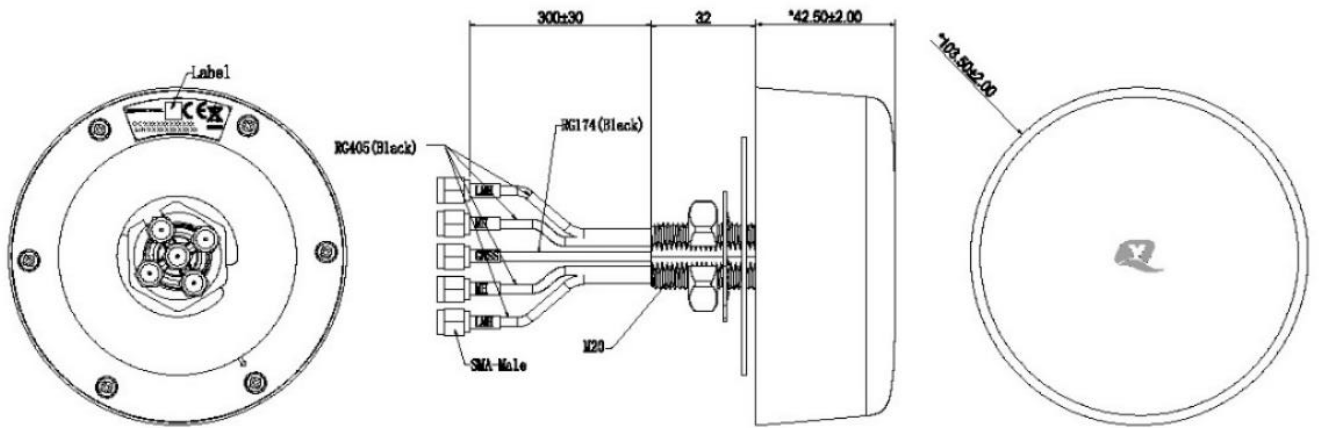
**YEMN017AA**



**YEMN518J1A**

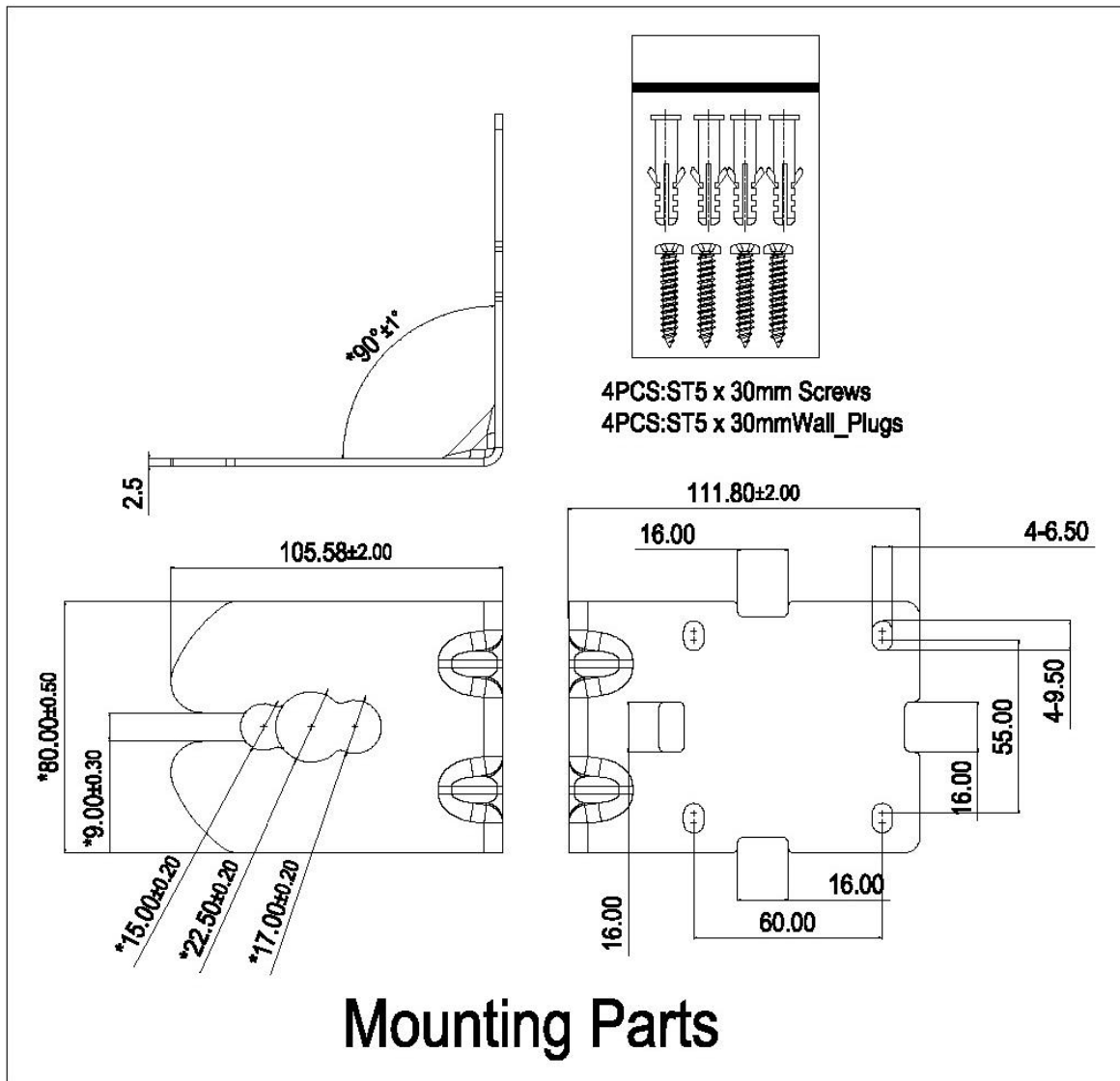
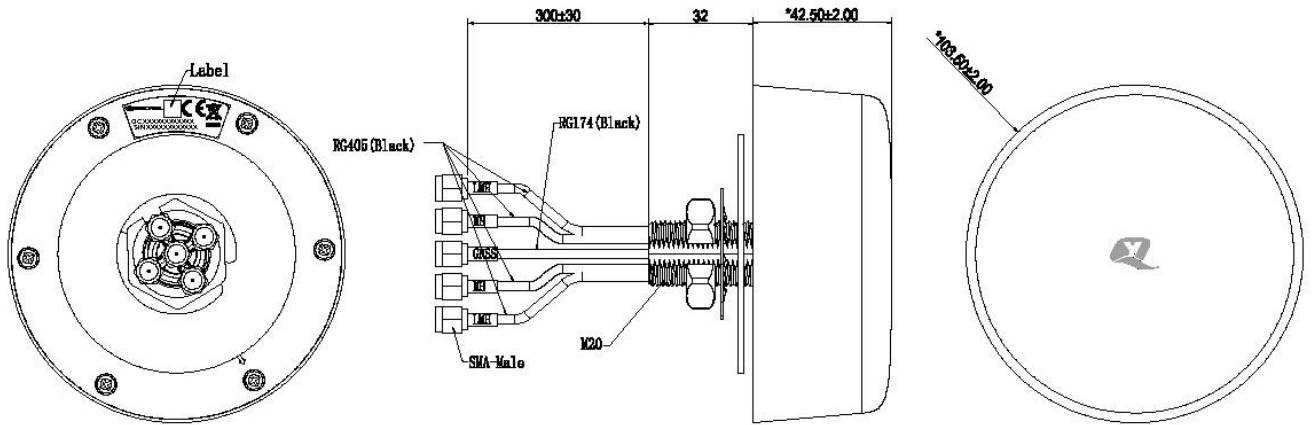


YEMR517J1A

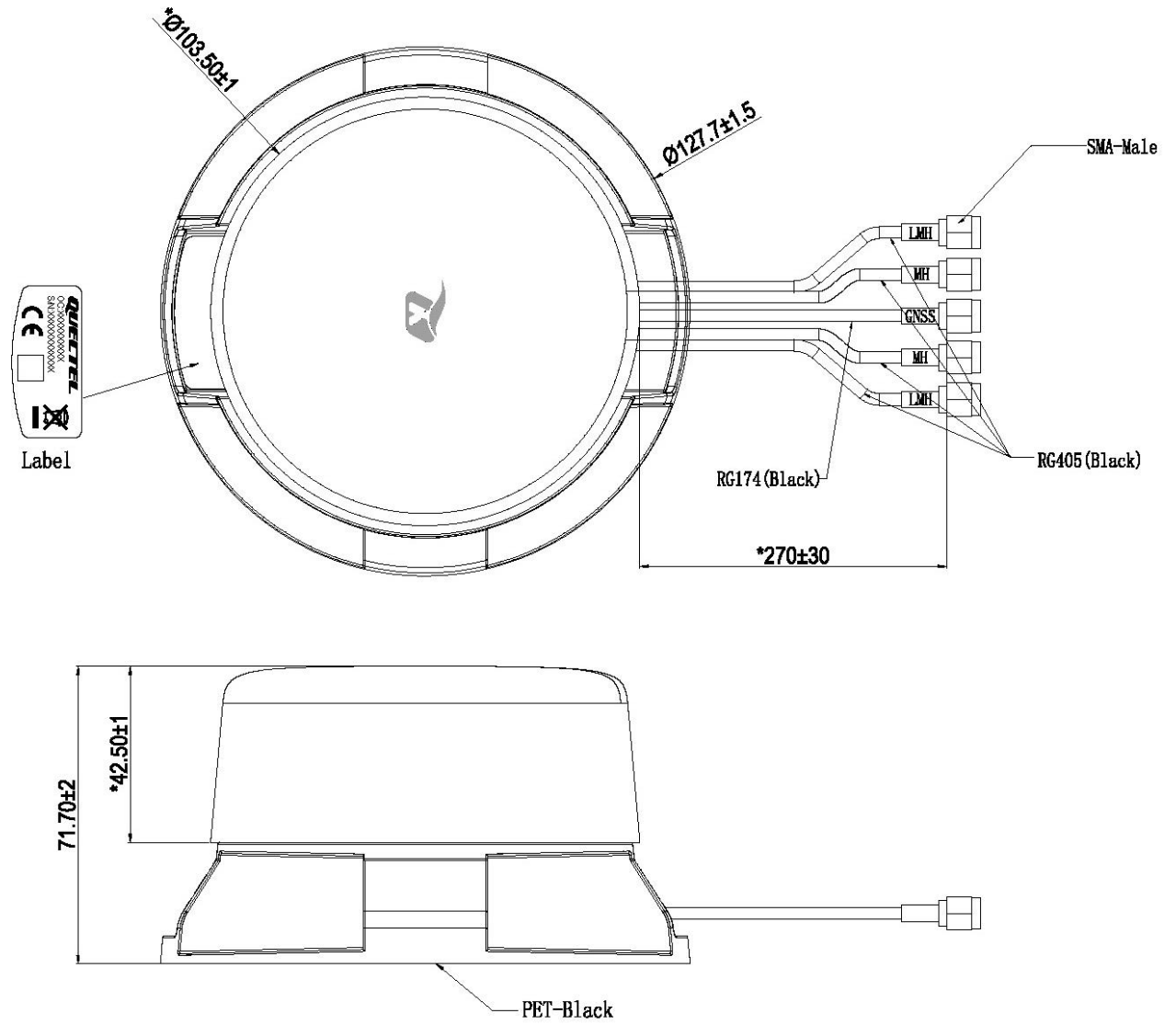




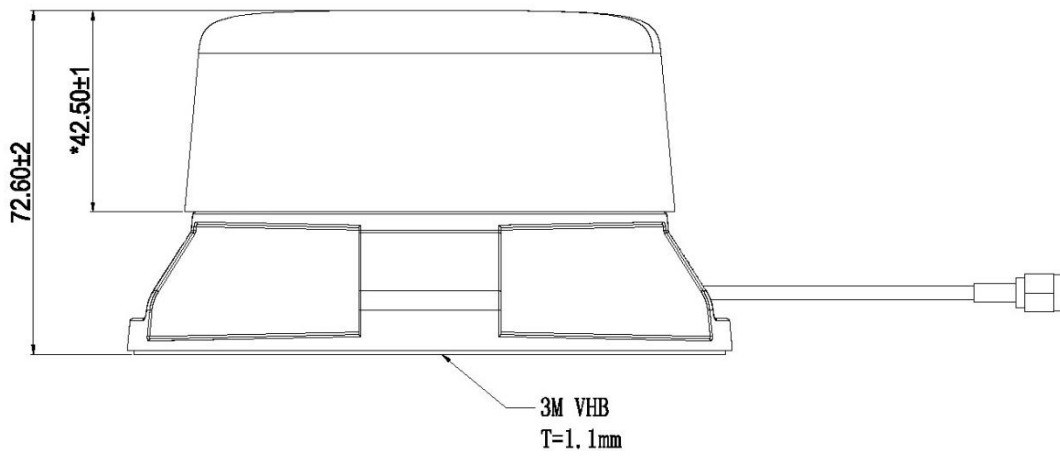
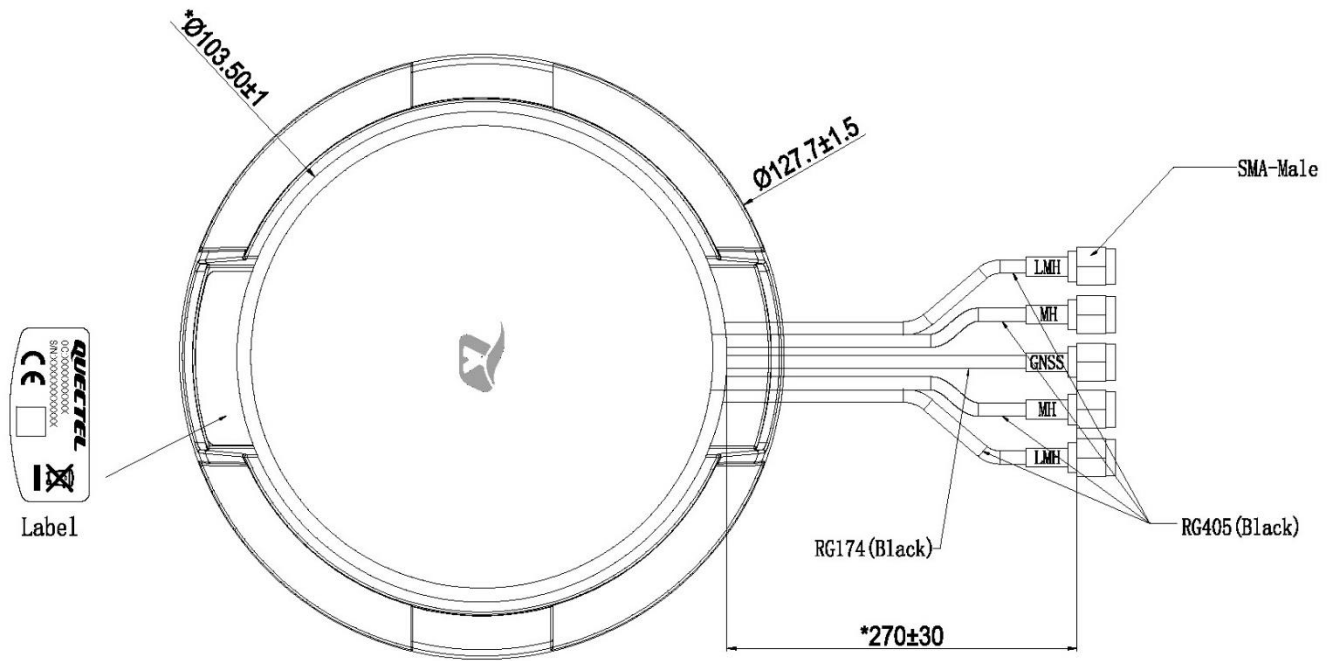
YEMW517J1A



YEMM517J1A



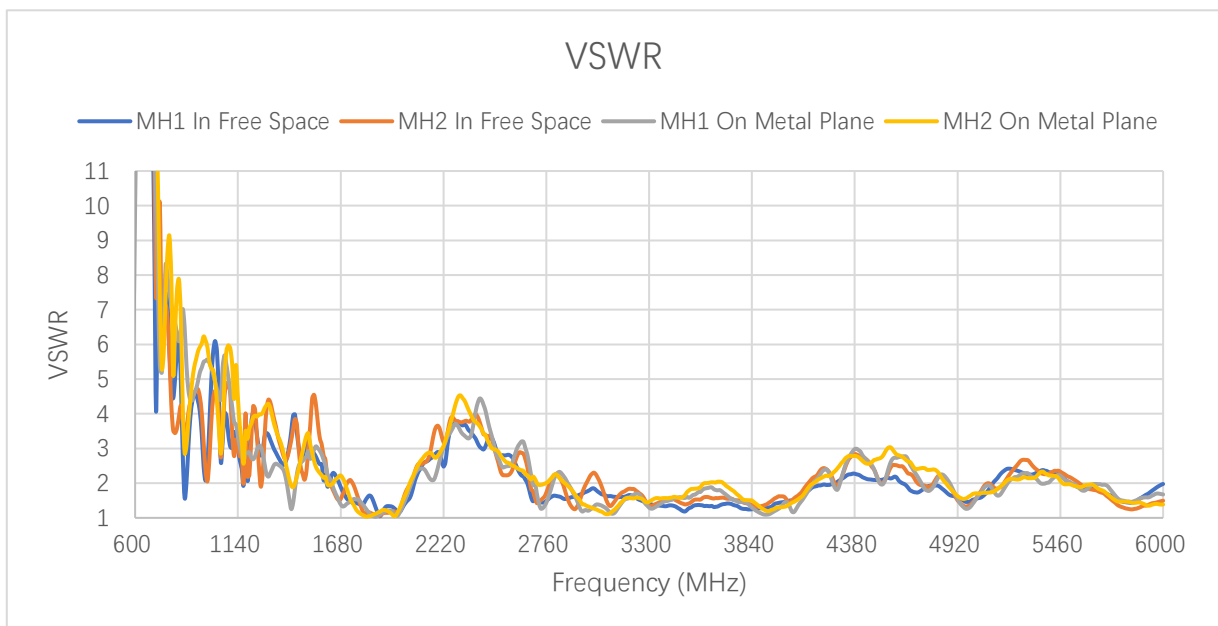
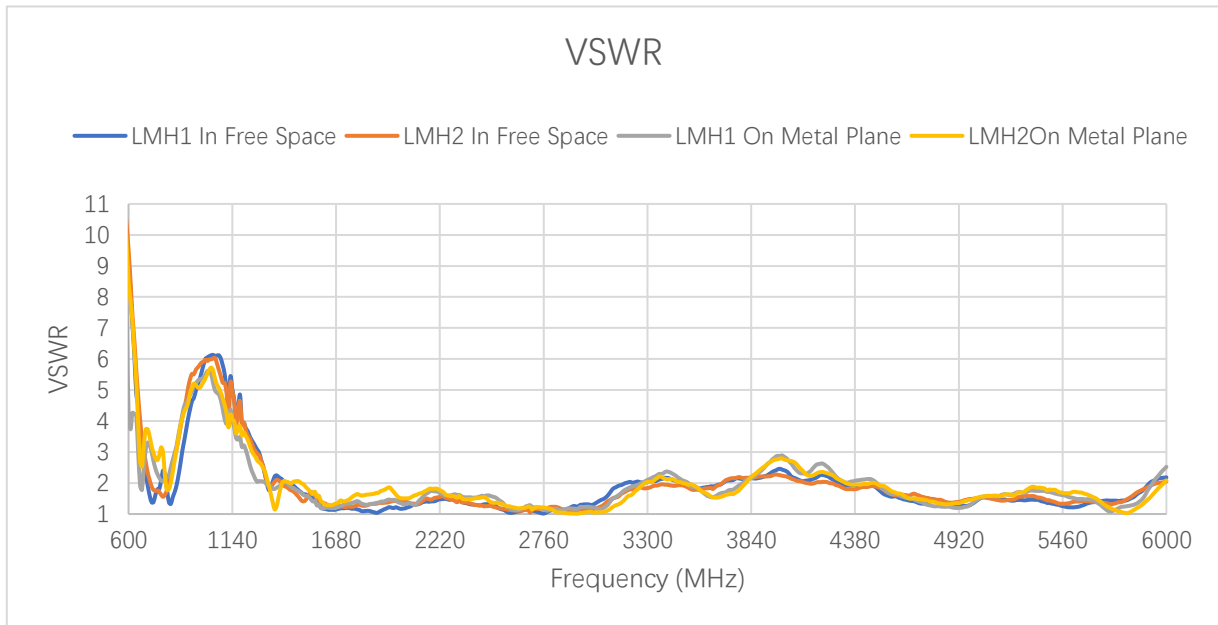
YEMA517J1A

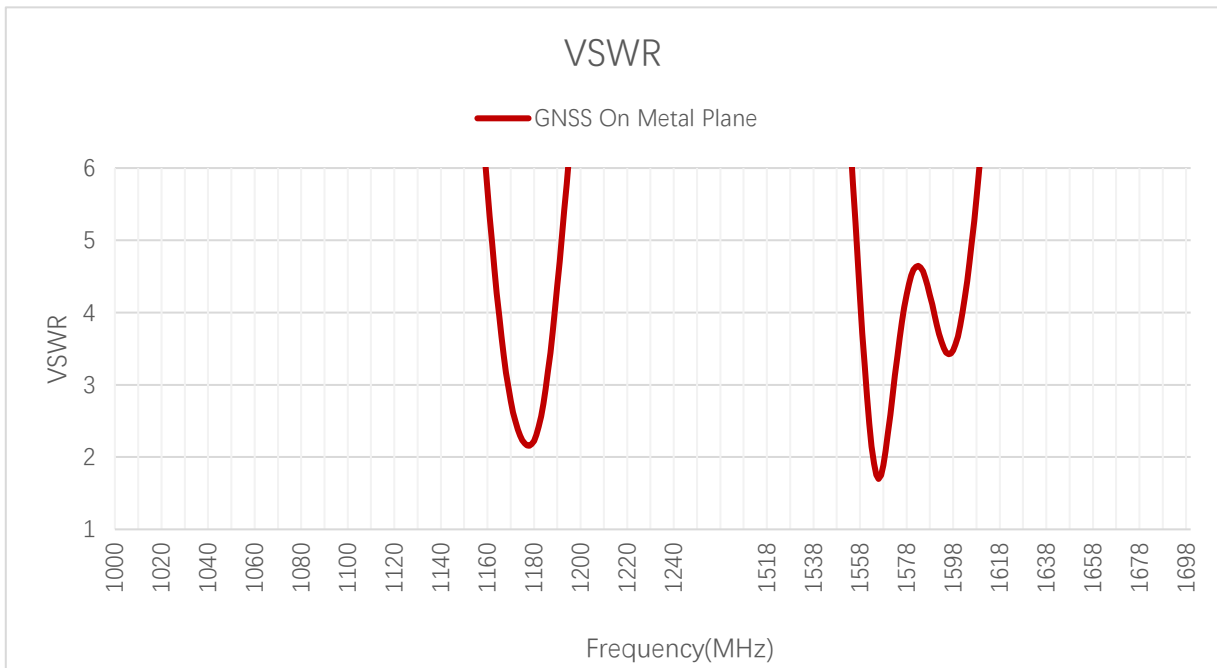
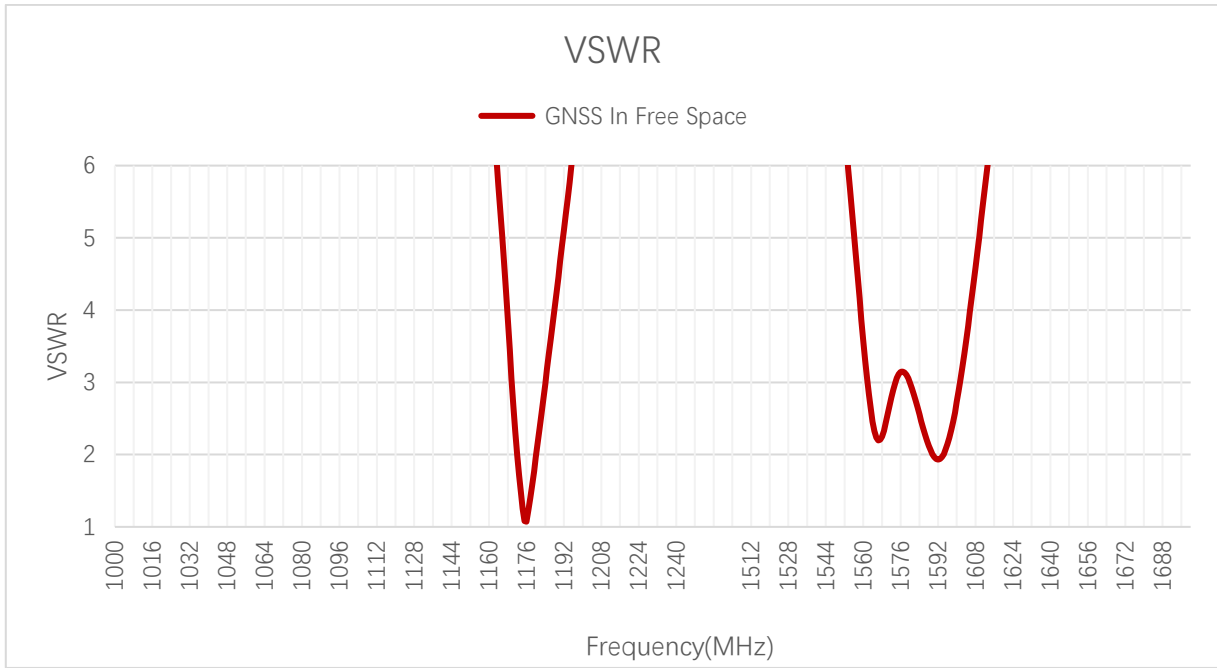


# 3 Detailed Performance

## 3.1 S-Parameter Test

## 3.2 VSWR





**VSWR - LMHs**

Frequency (MHz)		600	630	710	830	900	960	1440	1710	1740	1880
LMH1	FS	9.2	6.2	1.6	1.5	3.7	5.2	2.0	1.2	1.2	1.1
	MP	4.2	4.2	3.2	2.7	4.6	5.3	1.9	1.3	1.3	1.3
LMH2	FS	9.5	6.6	2.1	2.6	4.7	5.7	1.8	1.2	1.2	1.3
	MP	8.5	6.3	3.5	2.4	4.4	5.1	2.0	1.4	1.4	1.7
Frequency (MHz)		1950	2140	2350	2450	2600	3600	4700	5000	5500	6000

LMH1	FS	1.2	1.4	1.4	1.3	1.0	1.2	1.4	1.4	1.2	2.2
	MP	1.5	1.6	1.5	1.6	1.1	1.3	1.4	1.4	1.5	2.5
LMH2	FS	1.4	1.5	1.4	1.2	1.1	1.0	1.6	1.5	1.4	2.0
	MP	1.8	1.7	1.5	1.5	1.2	1.2	1.5	1.5	1.7	2.1

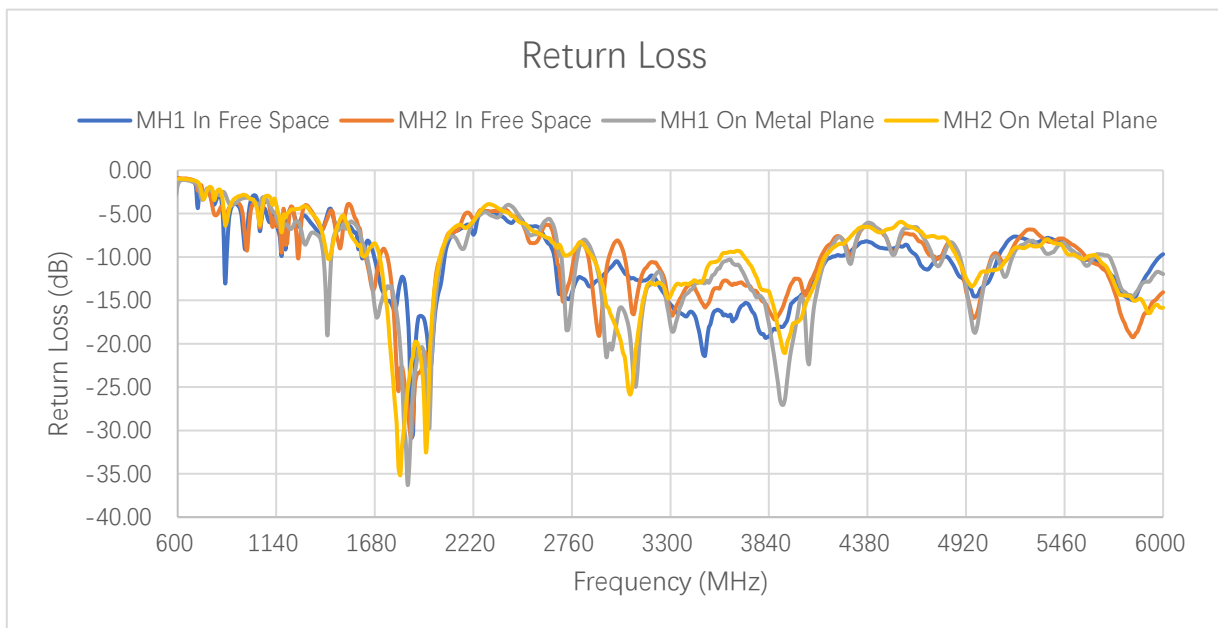
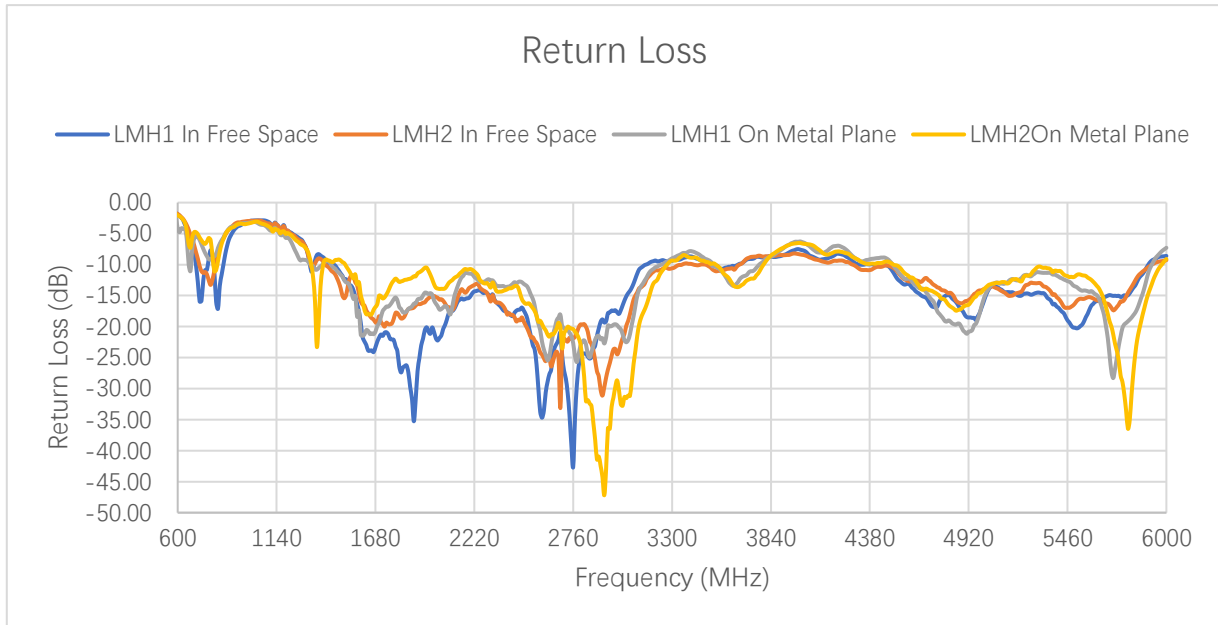
**VSWR - MHS**

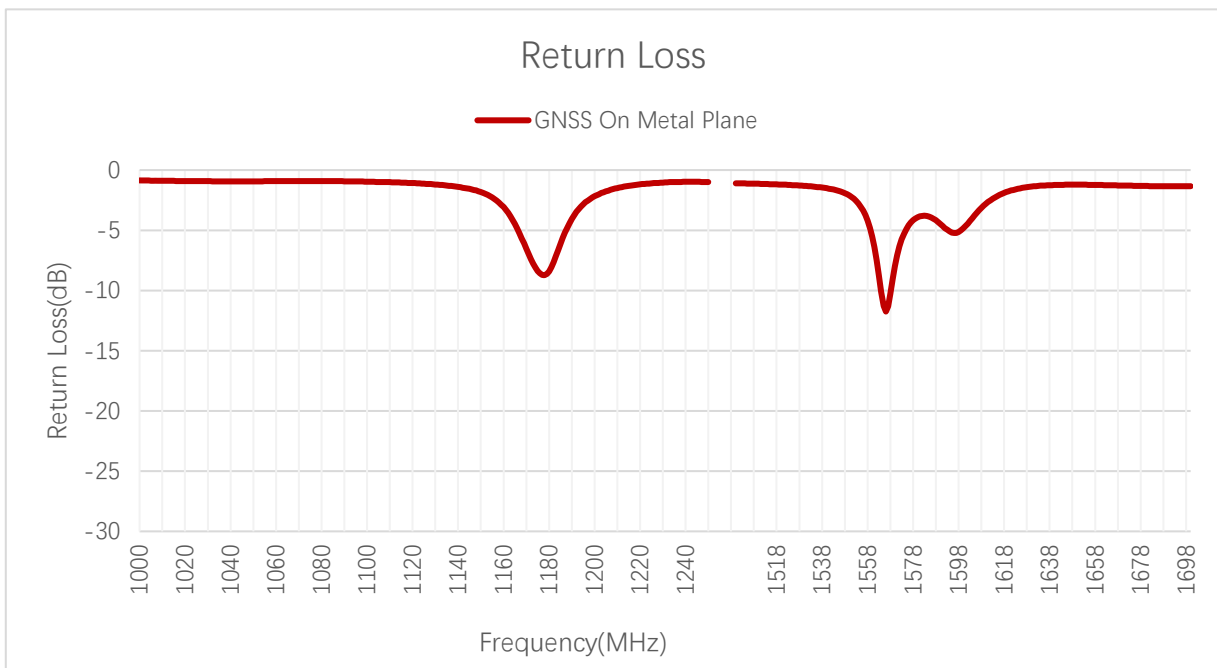
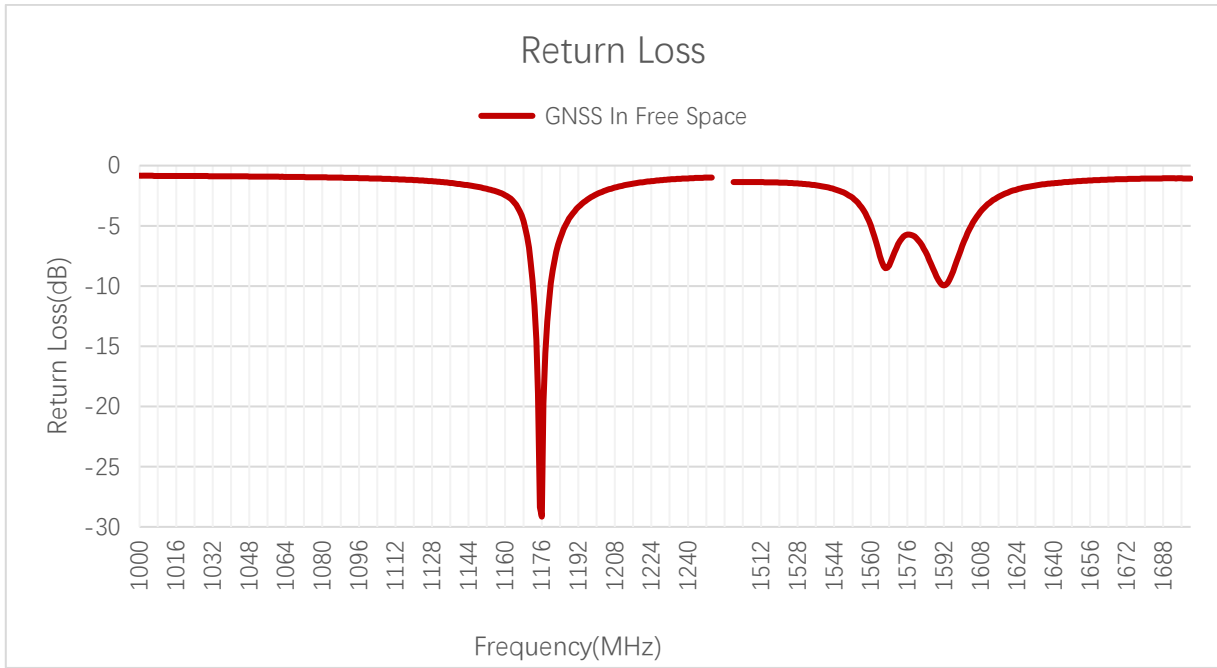
Frequency (MHz)		600	630	710	830	900	960	1440	1710	1740	1880
MH1	FS	-	-	-	-	-	-	4.0	1.6	1.4	1.1
	MP	-	-	-	-	-	-	1.9	1.4	1.5	1.1
MH2	FS	-	-	-	-	-	-	3.8	2.0	2.0	1.1
	MP	-	-	-	-	-	-	2.0	1.9	1.4	1.2
Frequency (MHz)		1950	2140	2350	2450	2600	3600	4700	5000	5500	6000
MH1	FS	1.3	2.7	3.5	3.2	2.5	1.4	1.7	1.5	2.1	2.0
	MP	1.2	2.2	3.3	3.9	2.9	1.9	2.3	1.4	2.1	1.7
MH2	FS	1.2	2.7	3.8	3.3	2.7	1.6	2.1	1.5	2.2	1.5
	MP	1.1	2.9	4.1	3.3	2.5	2.0	2.4	1.7	2.0	1.4

**VSWR - GNSS**

Frequency (MHz)		1176	1227	1561	1575	1602
GNSS	FS	1.1	-	3.1	3.1	3.2
	MP	2.2	-	2.8	3.6	4.0

### 3.3 Return Loss







**Return Loss (dB) - LMHs**

Frequency (MHz)		600	630	710	830	900	960	1440	1710	1740	1880
LMH1	FS	-1.9	-2.8	-12.8	-13.4	-4.8	-3.4	-9.8	-21.3	-20.9	-31.7
	MP	-4.2	-4.2	-5.6	-6.6	-3.9	-3.3	-10.1	-18.5	-16.8	-16.7
LMH2	FS	-1.8	-2.6	-9.0	-6.9	-3.8	-3.1	-11.0	-19.2	-19.4	-17.0
	MP	-2.0	-2.8	-5.1	-7.9	-4.0	-3.5	-9.6	-15.1	-14.8	-12.1
Frequency (MHz)		1950	2140	2350	2450	2600	3600	4700	5000	5500	6000
LMH1	FS	-20.5	-15.7	-16.4	-17.4	-33.5	-21.1	-15.9	-16.2	-20.2	-8.6
	MP	-14.5	-12.7	-13.5	-13.1	-23.7	-18.1	-14.9	-15.7	-13.5	-7.3
LMH2	FS	-16.1	-14.5	-16.1	-19.2	-25.1	-33.1	-12.5	-14.0	-16.3	-9.3
	MP	-10.5	-11.5	-14.4	-13.4	-20.2	-20.0	-14.0	-14.1	-11.9	-9.1

**Return Loss(dB) - MHs**

Frequency (MHz)		600	630	710	830	900	960	1440	1710	1740	1880
MH1	FS	-	-	-	-	-	-	-4.4	-12.7	-15.6	-26.4
	MP	-	-	-	-	-	-	-10.2	-15.6	-14.0	-26.4
MH2	FS	-	-	-	-	-	-	-4.7	-9.5	-9.5	-26.4
	MP	-	-	-	-	-	-	-9.5	-10.2	-15.6	-20.8
Frequency (MHz)		1950	2140	2350	2450	2600	3600	4700	5000	5500	6000
MH1	FS	-17.7	-6.8	-5.1	-5.6	-7.4	-15.6	-11.7	-14.0	-9.0	-9.5
	MP	-20.8	-8.5	-5.4	-4.6	-6.2	-10.2	-8.1	-15.6	-9.0	-11.7
MH2	FS	-20.8	-6.8	-4.7	-5.4	-6.8	-12.7	-9.0	-14.0	-8.5	-14.0
	MP	-26.4	-6.2	-4.3	-5.4	-7.4	-9.5	-7.7	-11.7	-9.5	-15.6

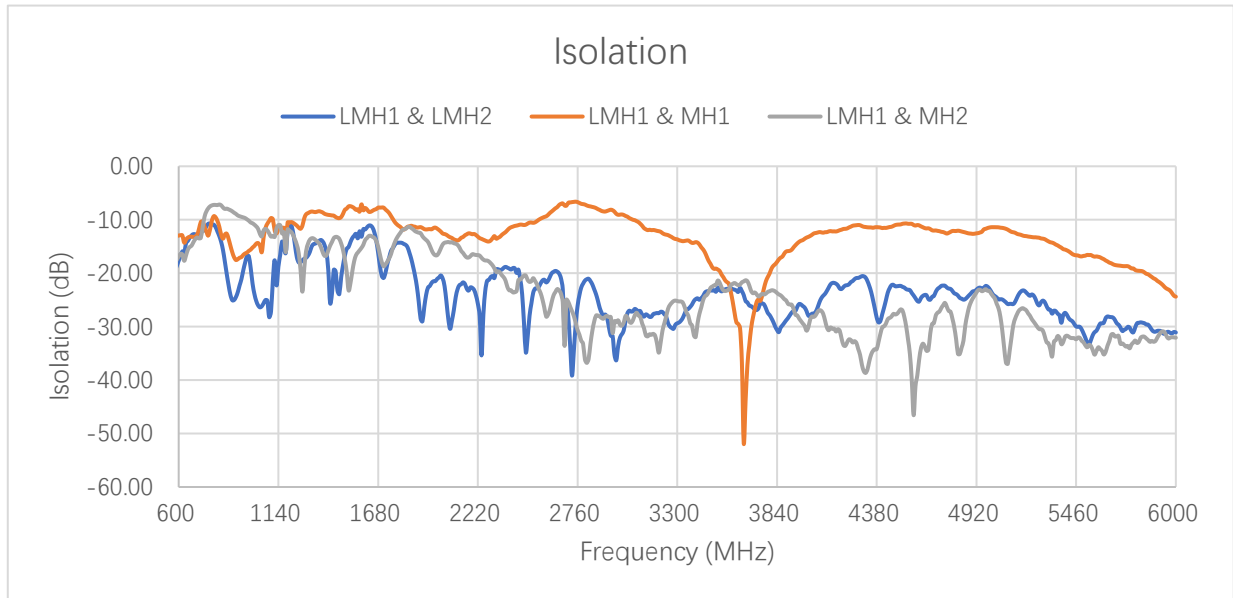
**Return Loss(dB) - GNSS**

Frequency (MHz)		1176	1227	1561	1575	1602
GNSS	FS	-29.2	-	-5.9	-5.8	-5.6
	MP	-8.6	-	-6.4	-4.9	-4.4

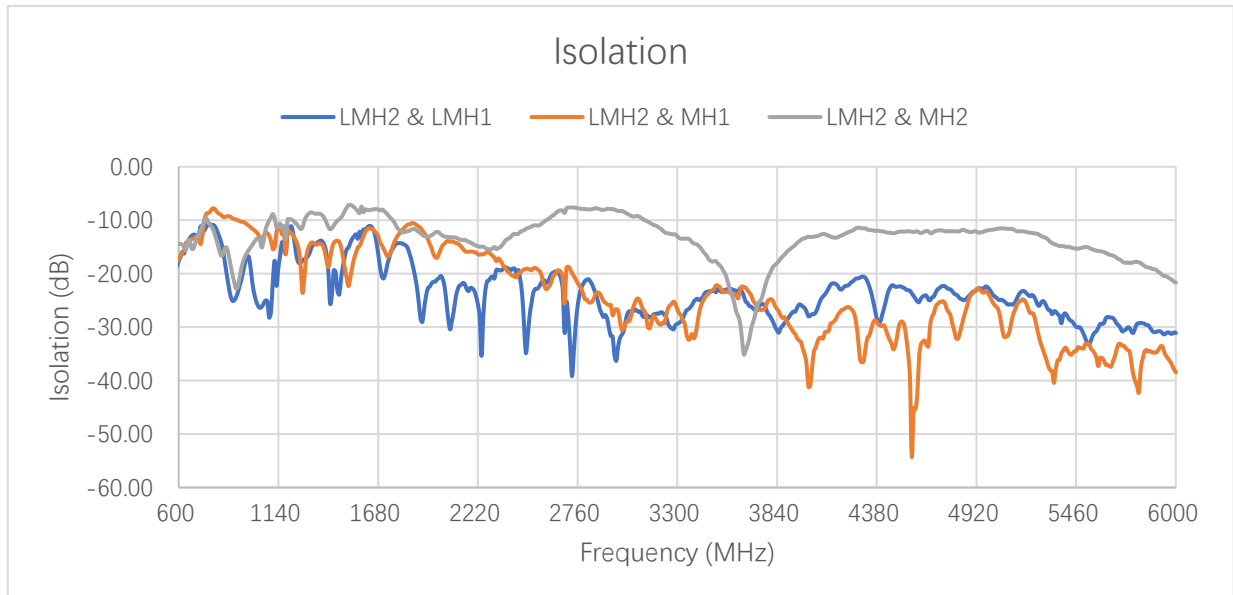
### 3.4 Isolation

#### 3.4.1 Test Status: In Free Space

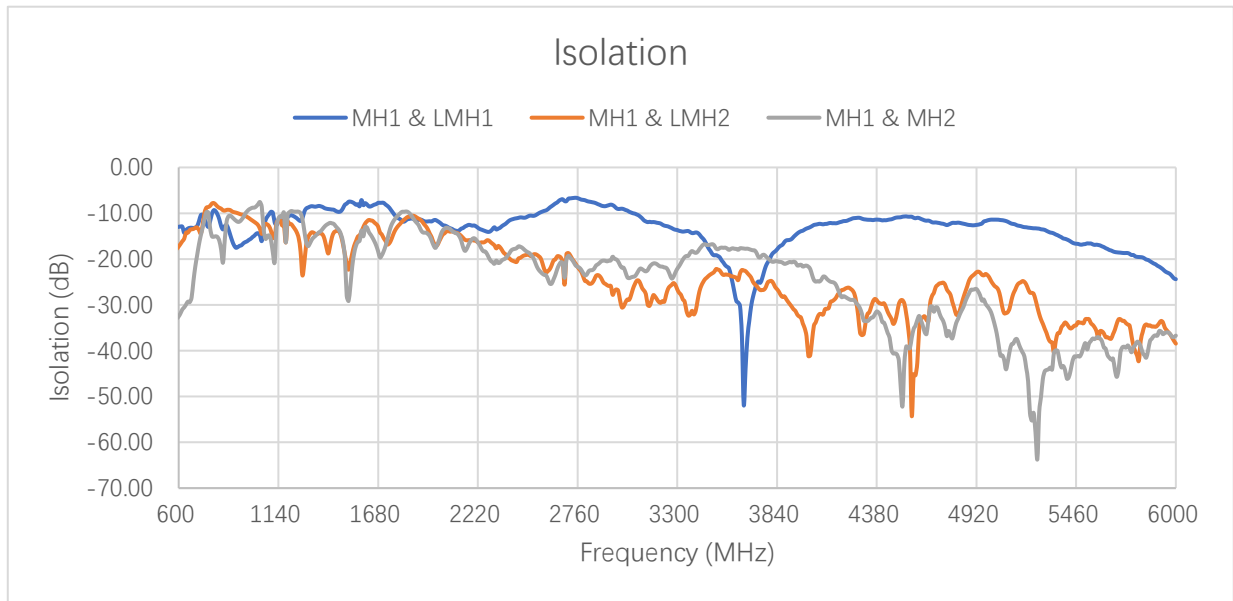
##### 3.4.1.1 LMH1



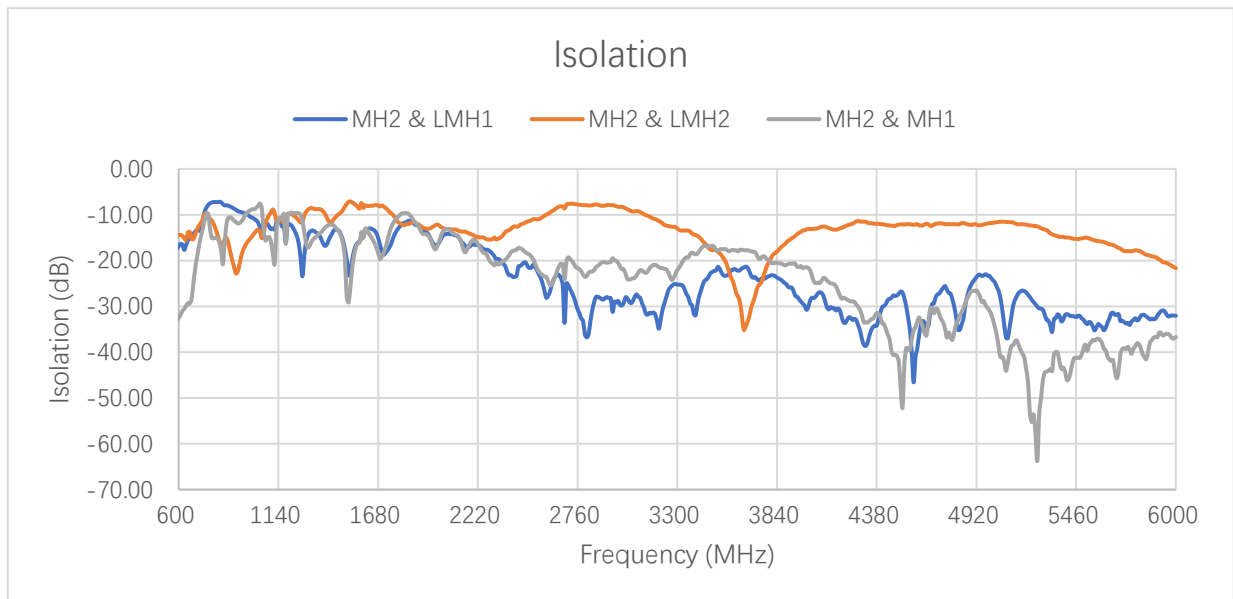
##### 3.4.1.2 LMH2



**3.4.1.3 MH1**

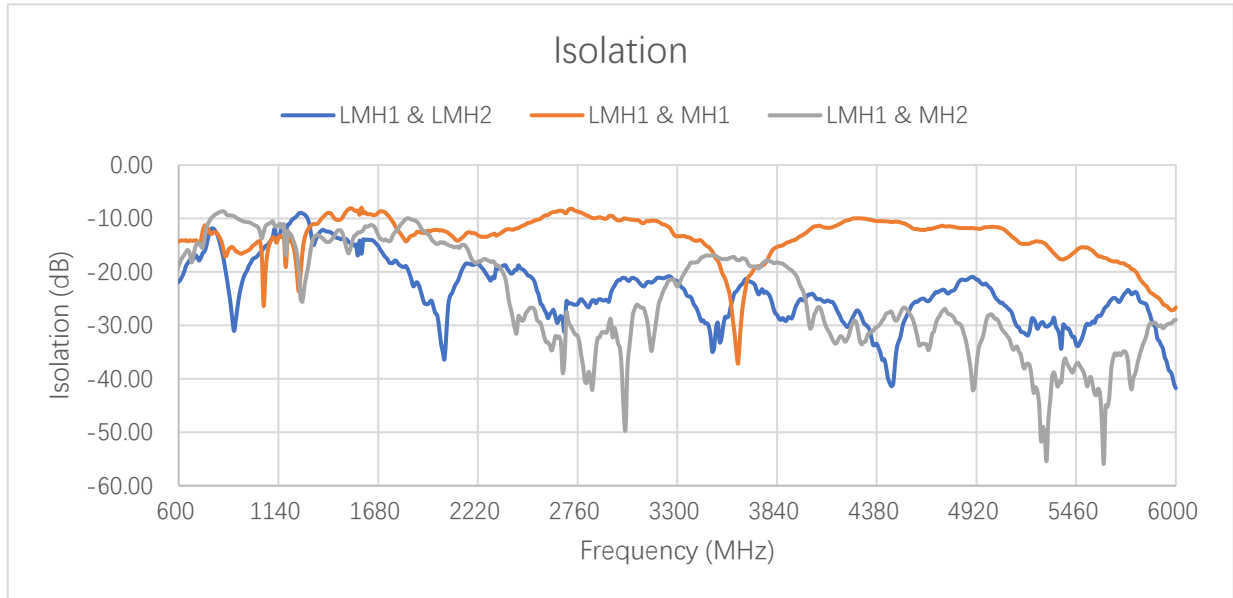


**3.4.1.4 MH2**

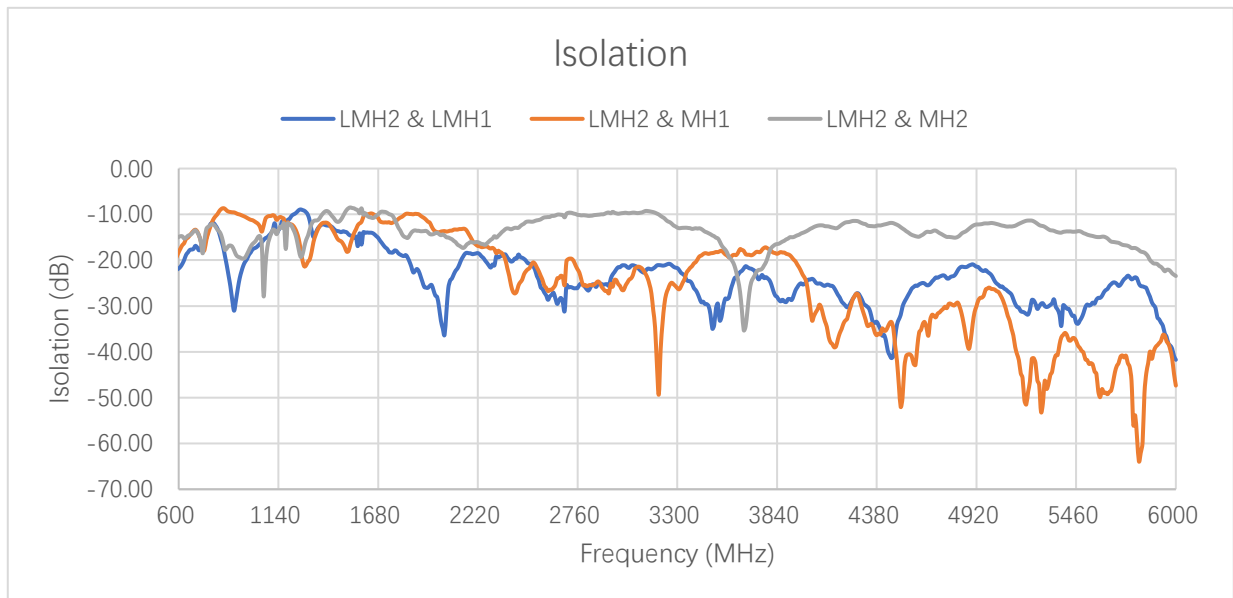


### 3.4.2 Test Status: On 320 x 240 mm Metal Plane

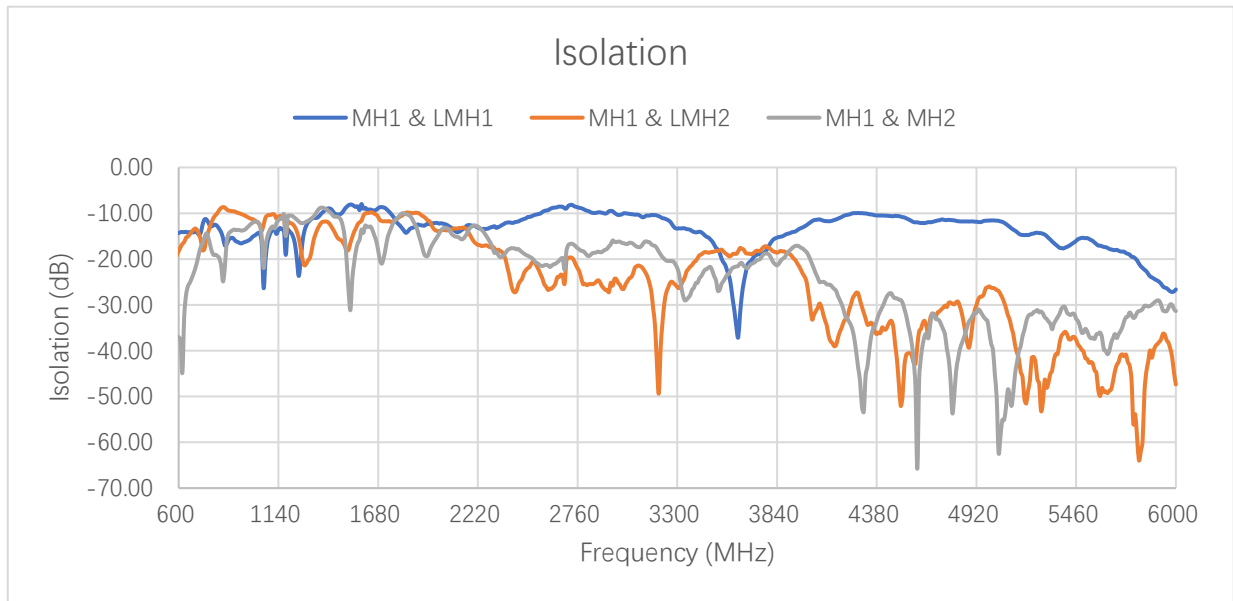
#### 3.4.2.1 LMH1



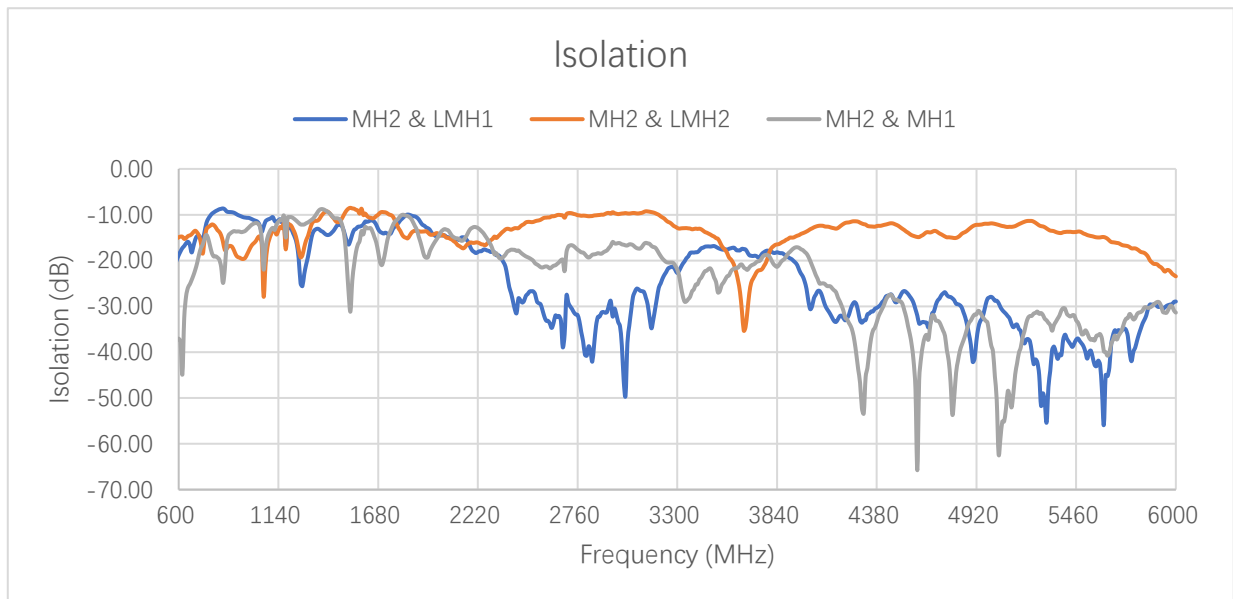
#### 3.4.2.2 LMH2



**3.4.2.3 MH1**



**3.4.2.4 MH2**



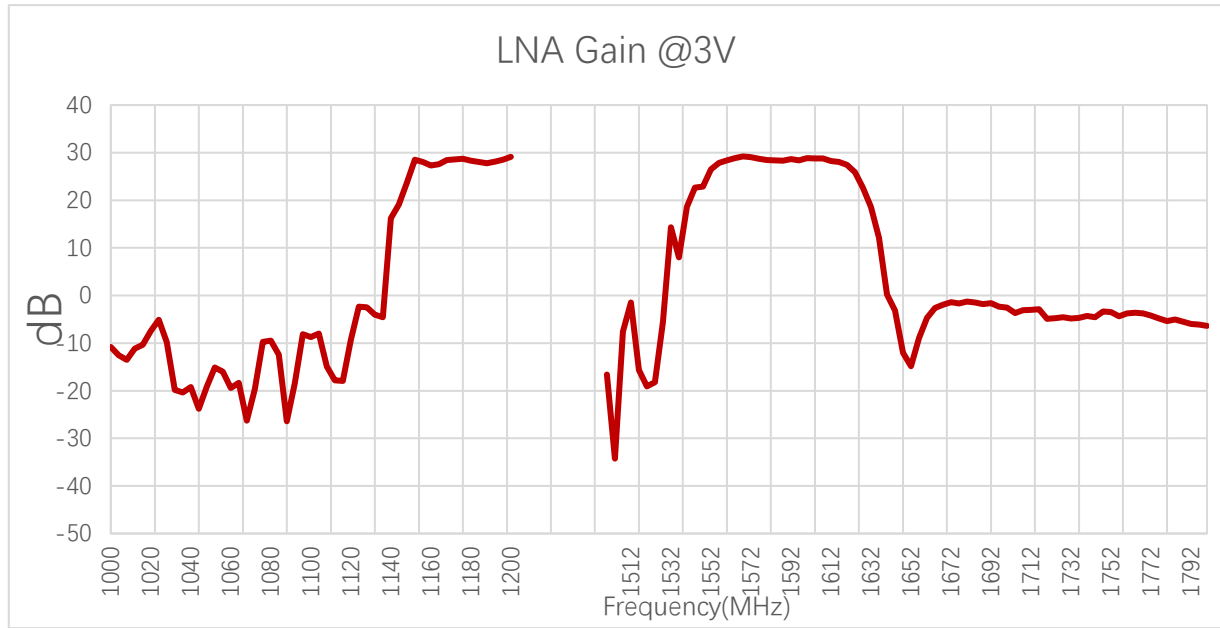
- FS: In Free Space
- MP: On 320 × 240 mm Metal Plane

Max Isolation (dB)

	Band	B71	B12/ B13/ B28	B5/ B8/ B26	N74/ N75/ N76	B1/ B2/ B3	B40	Wi-Fi 2G	B38/ B41	B42/ B48/ N77	N79	Wi-Fi 5G
	Freq. (MHz )	600– 700	700– 810	820– 960	1420– 1520	1700– 2170	2300– 2400	2400– 2500	2500– 2690	3300– 4200	4400– 5000	5150– 5850
LMH1	FS	-12.7	-7.2	-7.2	-7.5	-7.7	-11.4	-10.5	-6.9	-11.7	-10.7	-12.7
	MP	-14.1	-9.0	-8.6	-8.3	-8.7	-12.0	-10.8	-8.5	-10.6	-10.5	-14.3
LMH2	FS	-12.7	-7.8	-8.8	-7.2	-8.2	-13.1	-11.4	-8.2	-12.6	-11.8	-12.1
	MP	-13.3	-9.9	-8.7	-8.7	-9.4	-13.1	-11.6	-10.0	-12.0	-11.9	-11.3
MH1	FS	-12.8	-7.8	-8.8	-7.5	-7.7	-11.4	-10.5	-6.9	-11.7	-10.7	-12.7
	MP	-13.3	-9.9	-8.7	-8.3	-8.7	-12.0	-10.8	-8.5	-10.6	-10.5	-14.3
MH2	FS	-13.1	-7.2	-7.2	-7.2	-8.2	-13.1	-11.4	-8.2	-12.6	-11.8	-12.1
	MP	-13.5	-9.0	-8.6	-8.7	-9.4	-13.1	-11.6	-10.0	-12.0	-11.9	-11.3

- FS: In Free Space
- MP: On 320 × 240 mm Metal Plane

### 3.5 GNSS LNA Gain

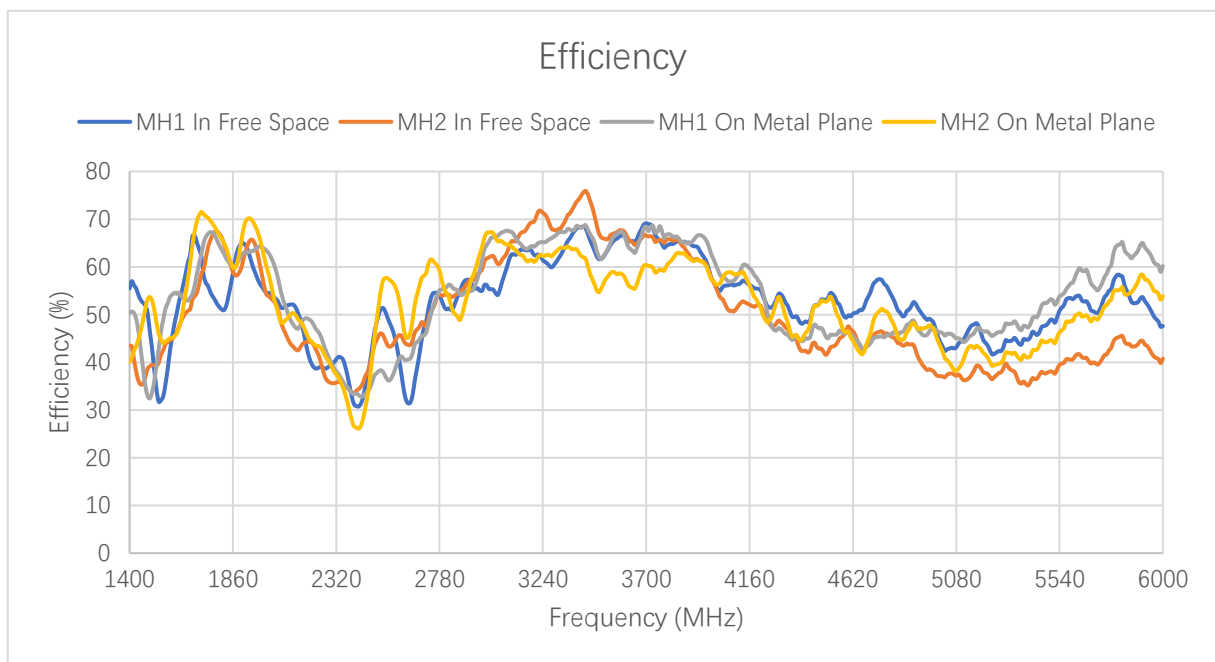
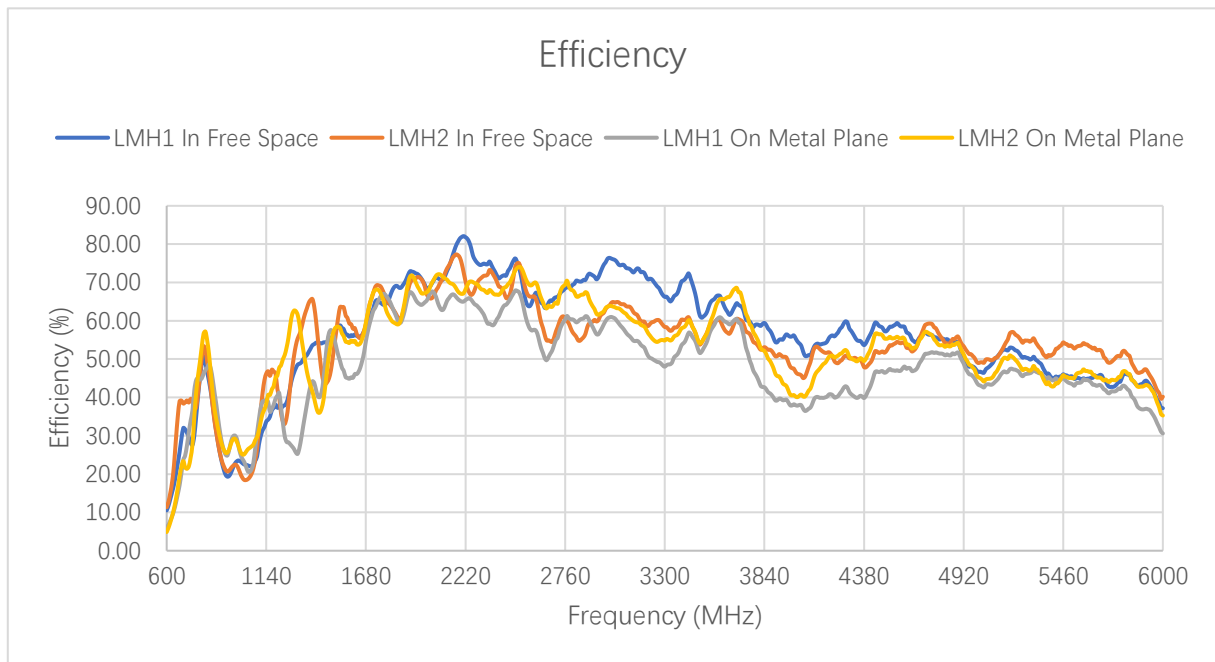


**LNA Gain (dB)**

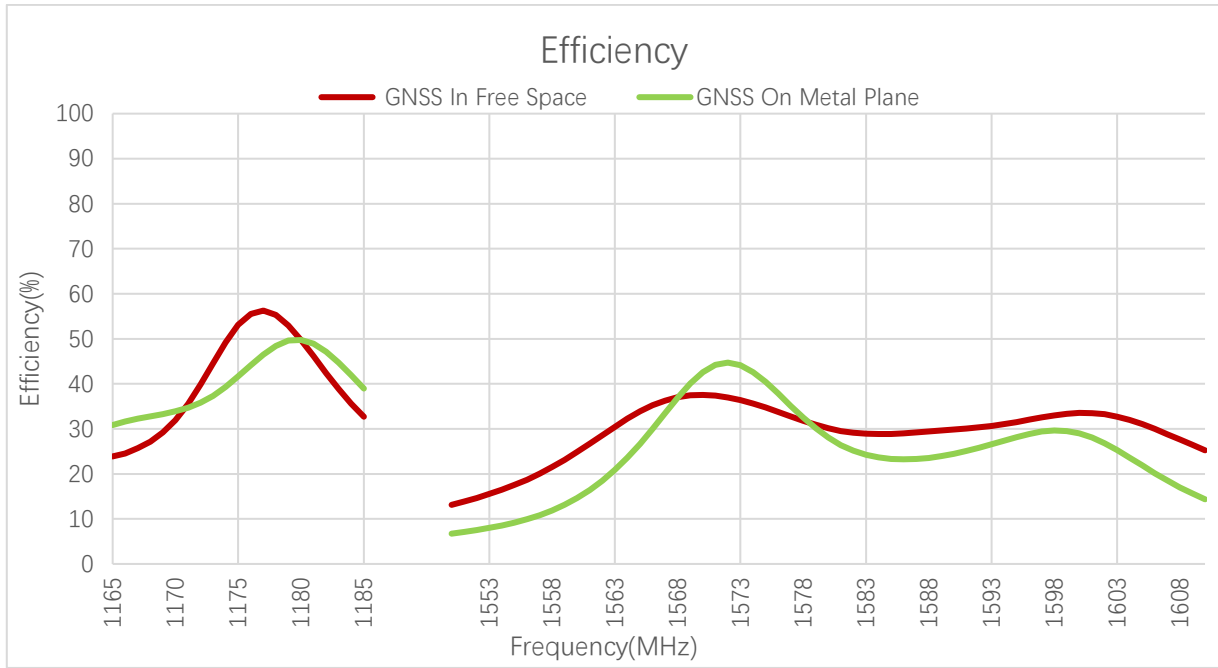
Frequency (MHz)	1176	1227	1561	1575	1602
<b>GNSS</b>	28.7	-	28.4	28.7	28.8

### 3.6 Radiation Performance Test

### 3.7 Efficiency







**Efficiency (%) - LMHs**

Frequency (MHz)		600	630	710	830	900	960	1440	1710	1740	1880
LMH1	FS	10.5	15.4	30.8	44.1	22.9	21.7	54.1	62.2	65.4	69.3
	MP	6.1	9.1	27.5	48.6	28.1	29.9	41.5	60.9	64.5	60.9
LMH2	FS	11.3	18.1	39.2	45.9	23.3	22.2	46.6	65.7	69.3	62.1
	MP	4.9	9.1	21.4	51.1	27.6	29.1	37.2	65.8	68.2	62.5
Frequency (MHz)		1950	2140	2350	2450	2600	3600	4700	5000	5500	6000
LMH1	FS	72.4	75.4	75.5	73.0	67.3	66.4	56.4	46.7	45.5	37.2
	MP	65.5	66.6	59.3	64.8	57.5	60.9	50.4	43.3	43.7	30.6
LMH2	FS	71.1	75.4	73.3	66.1	65.8	60.1	57.6	49.0	53.6	40.2
	MP	70.1	69.8	68.0	69.5	70.0	65.7	56.3	45.3	45.1	35.3

**Efficiency (%) - MHs**

Frequency (MHz)		600	630	710	830	900	960	1440	1710	1740	1880
MH1	FS	-	-	-	-	-	-	54.1	63.7	56.6	63.4
	MP	-	-	-	-	-	-	46.4	60.7	66.3	60.9
MH2	FS	-	-	-	-	-	-	36.1	56.4	61.9	58.3
	MP	-	-	-	-	-	-	44.9	70.9	70.6	61.0

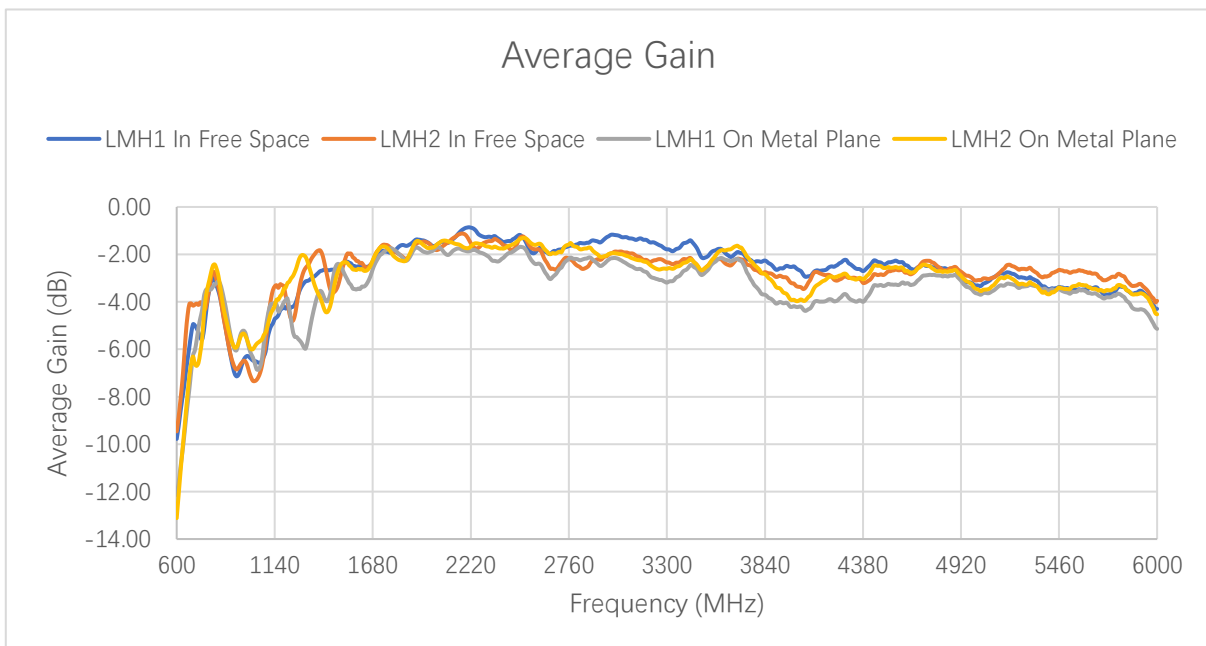
  

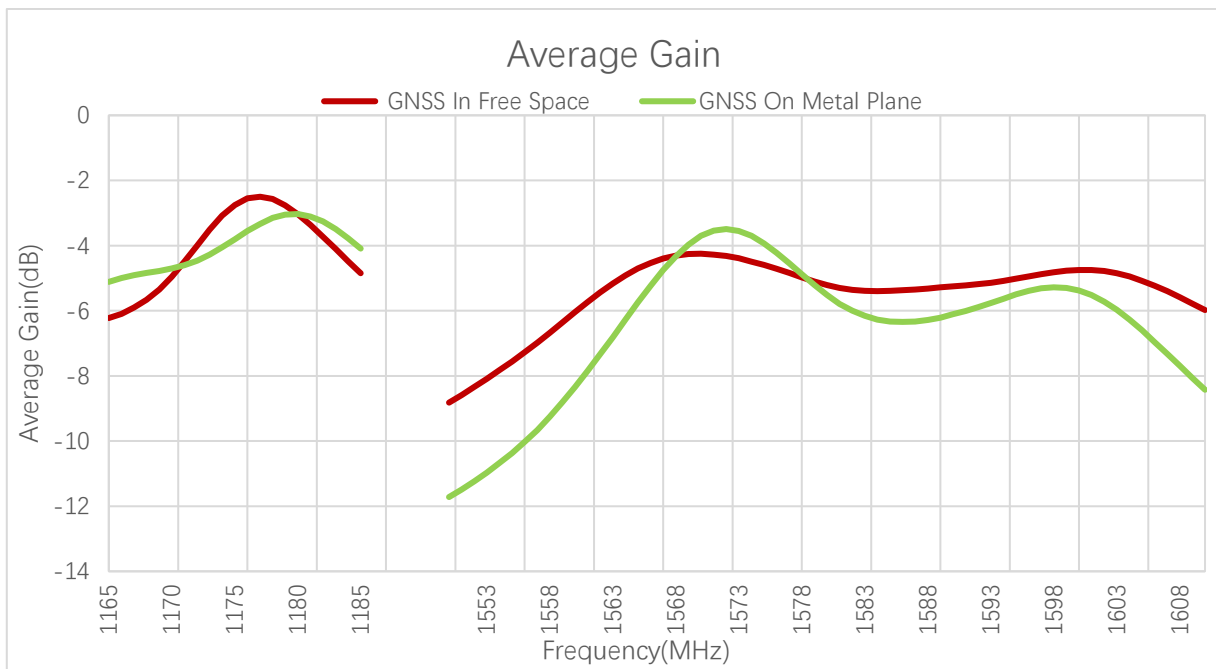
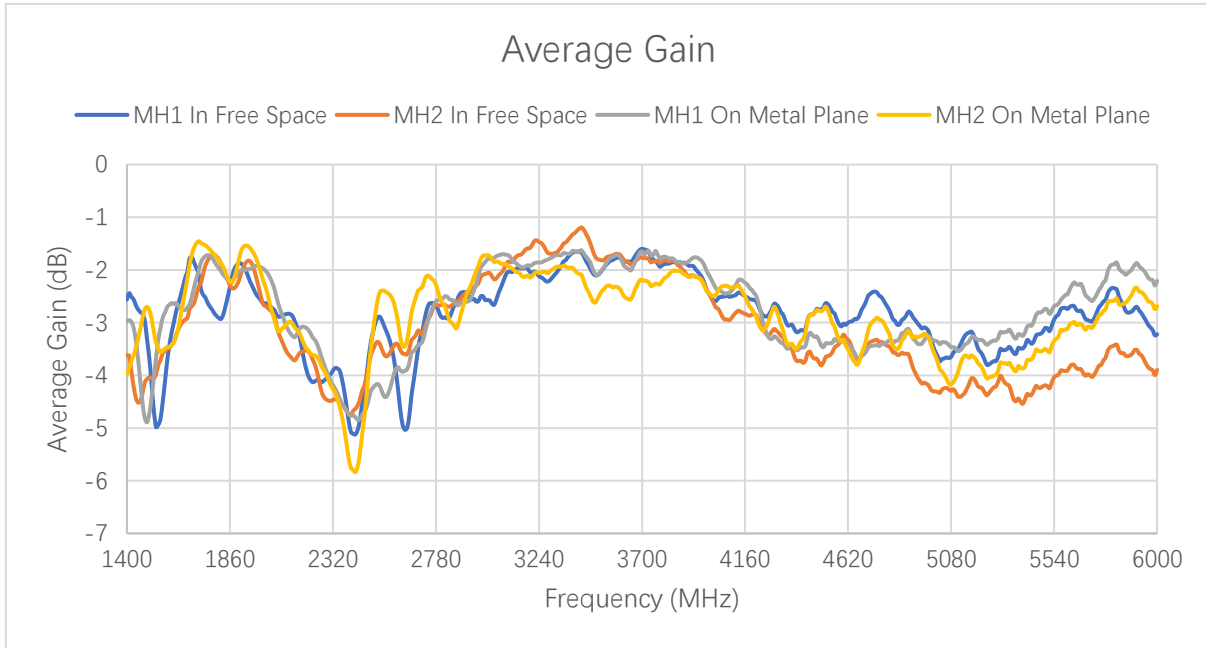
Frequency (MHz)		1950	2140	2350	2450	2600	3600	4700	5000	5500	6000
MH1	FS	59.9	51.5	40.6	35.0	40.6	66.8	54.9	45.2	48.9	47.6
	MP	63.3	47.3	36.0	33.5	40.8	66.9	44.1	46.4	53.2	60.2
MH2	FS	65.5	42.7	35.5	37.2	45.7	67.5	44.4	37.1	38.1	40.8
	MP	69.4	49.8	34.7	30.6	53.0	58.1	46.4	44.3	44.7	53.9

**Efficiency (%) - GNSS**

Frequency (MHz)		1176	1227	1561	1575	1602
GNSS	FS	55.5	-	26.7	34.7	33.3
	MP	44.1	-	16.4	40.4	26.8

**3.8 Average Gain**





**Average Gain (dB) - LMHs**

Frequency (MHz)		600	630	710	830	900	960	1440	1710	1740	1880
LMH1	FS	-9.8	-8.1	-5.1	-3.6	-6.4	-6.6	-2.7	-2.1	-1.8	-1.6
	MP	-12.1	-10.4	-5.6	-3.1	-5.5	-5.3	-3.8	-2.2	-1.9	-2.2
LMH2	FS	-9.5	-7.4	-4.1	-3.4	-6.3	-6.6	-3.3	-1.8	-1.6	-2.1
	MP	-13.1	-10.4	-6.7	-2.9	-5.6	-5.4	-4.3	-1.8	-1.7	-2.0
Frequency (MHz)		1950	2140	2350	2450	2600	3600	4700	5000	5500	6000
LMH1	FS	-1.4	-1.2	-1.2	-1.4	-1.7	-1.8	-2.5	-3.3	-3.4	-4.3
	MP	-1.8	-1.8	-2.3	-1.9	-2.4	-2.2	-3.0	-3.6	-3.6	-5.1
LMH2	FS	-1.5	-1.2	-1.4	-1.8	-1.8	-2.2	-2.4	-3.1	-2.7	-4.0
	MP	-1.5	-1.6	-1.7	-1.6	-1.6	-1.8	-2.5	-3.4	-3.5	-4.5

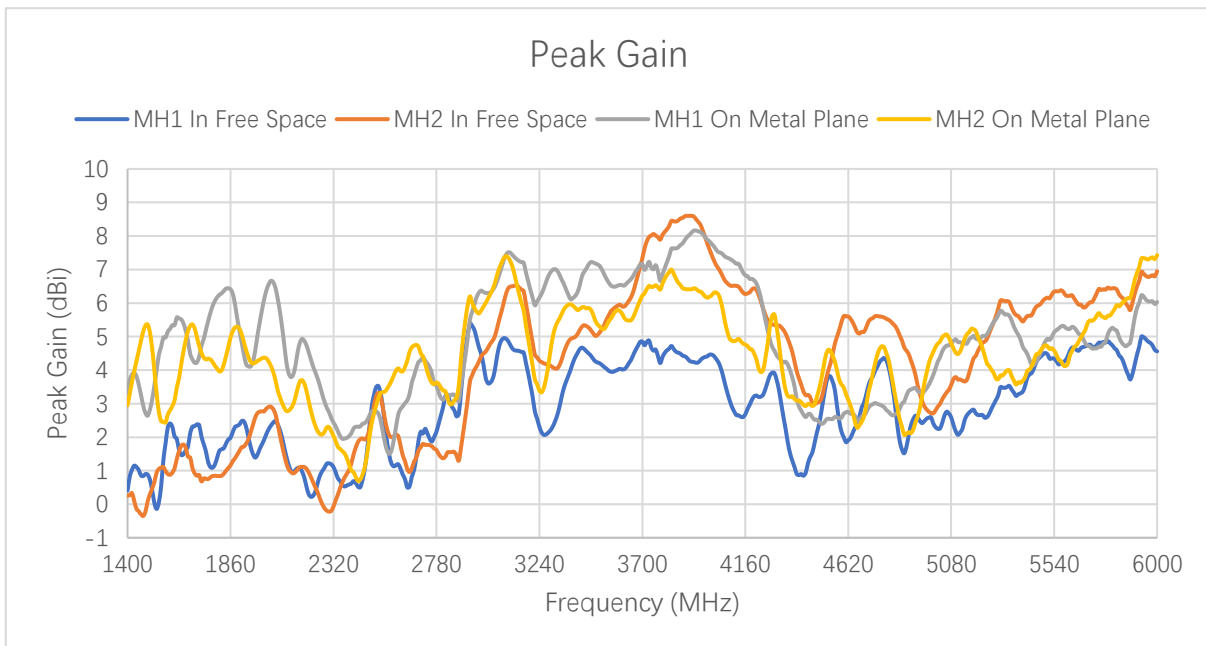
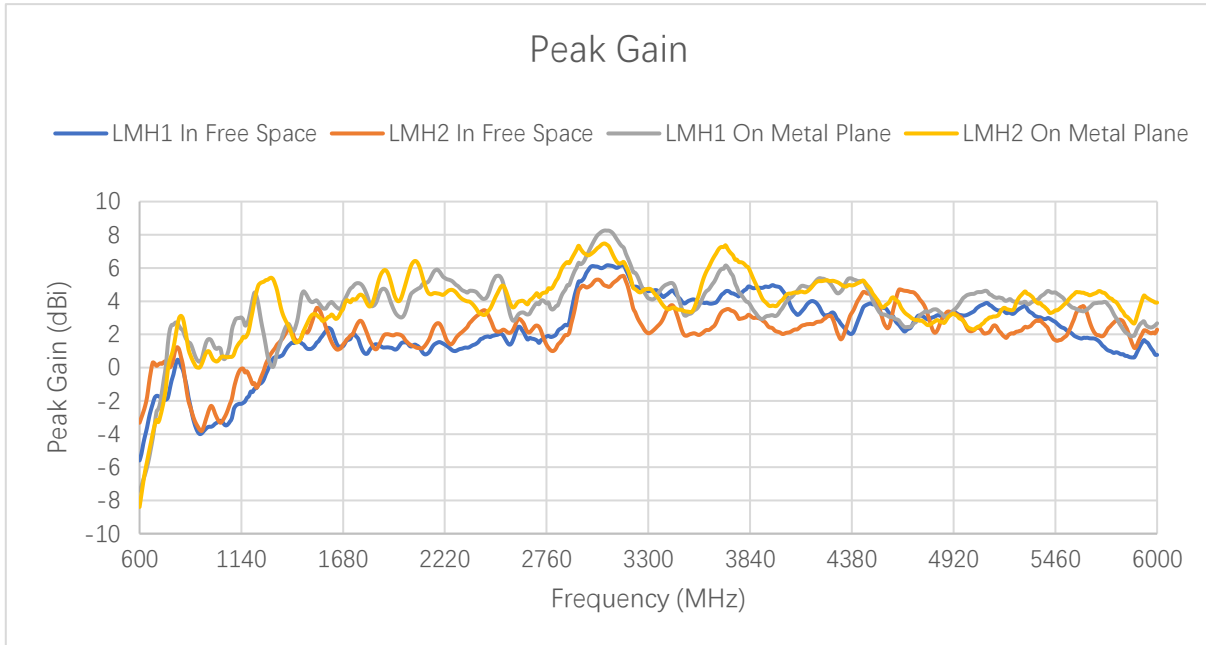
**Average Gain (dB) - MHs**

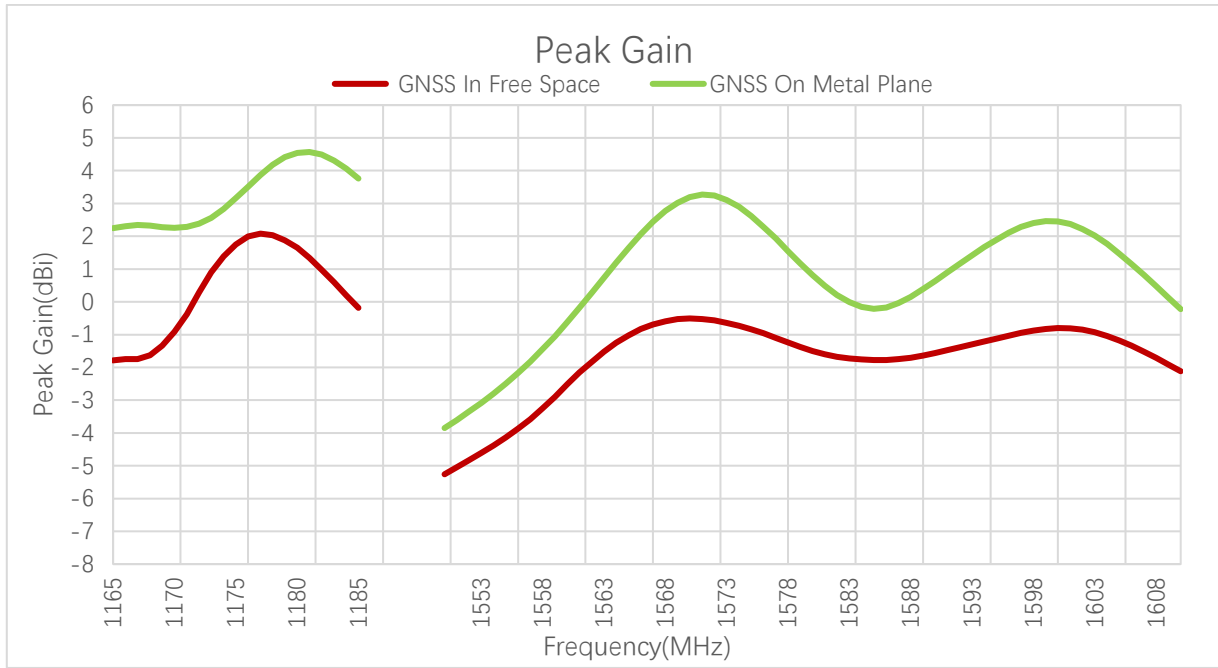
Frequency (MHz)		600	630	710	830	900	960	1440	1710	1740	1880
MH1	FS	-	-	-	-	-	-	-2.7	-2.0	-2.5	-2.0
	MP	-	-	-	-	-	-	-3.3	-2.2	-1.8	-2.2
MH2	FS	-	-	-	-	-	-	-4.4	-2.5	-2.1	-2.3
	MP	-	-	-	-	-	-	-3.5	-1.5	-1.5	-2.1
Frequency (MHz)		1950	2140	2350	2450	2600	3600	4700	5000	5500	6000
MH1	FS	-2.2	-2.9	-3.9	-4.6	-3.9	-1.8	-2.6	-3.5	-3.1	-3.2
	MP	-2.0	-3.3	-4.4	-4.7	-3.9	-1.7	-3.6	-3.3	-2.7	-2.2
MH2	FS	-1.8	-3.7	-4.5	-4.3	-3.4	-1.7	-3.5	-4.3	-4.2	-3.9
	MP	-1.6	-3.0	-4.6	-5.1	-2.8	-2.4	-3.3	-3.5	-3.5	-2.7

**Average Gain (dB) - GNSS**

Frequency (MHz)		1176	1227	1561	1575	1602
GNSS	FS	-2.6	-	-5.7	-4.6	-4.8
	MP	-3.6	-	-7.9	-3.9	-5.7

### 3.9 Peak Gain





**Peak Gain (dBi) - LMHs**

Frequency (MHz)		600	630	710	830	900	960	1440	1710	1740	1880
LMH1	FS	-5.6	-4.1	-1.8	-0.1	-3.7	-3.6	1.6	1.7	2.0	1.3
	MP	-7.4	-6.4	-2.1	2.2	0.6	1.7	3.0	4.6	5.0	4.6
LMH2	FS	-3.3	-2.3	0.3	0.2	-3.4	-2.8	1.6	1.8	2.2	1.6
	MP	-8.4	-6.2	-2.9	3.0	0.1	1.0	1.5	4.0	4.1	5.6
Frequency (MHz)		1950	2140	2350	2450	2600	3600	4700	5000	5500	6000
LMH1	FS	1.1	1.0	1.2	1.9	2.2	3.9	2.6	3.2	2.4	0.8
	MP	3.5	5.3	4.6	4.4	3.0	4.5	2.6	4.4	4.2	2.7
LMH2	FS	2.0	1.8	2.7	3.2	2.7	2.2	4.6	2.2	1.8	2.3
	MP	4.5	4.4	4.0	3.4	3.8	5.6	3.0	2.4	3.7	3.9

Peak Gain (dBi) - MHS

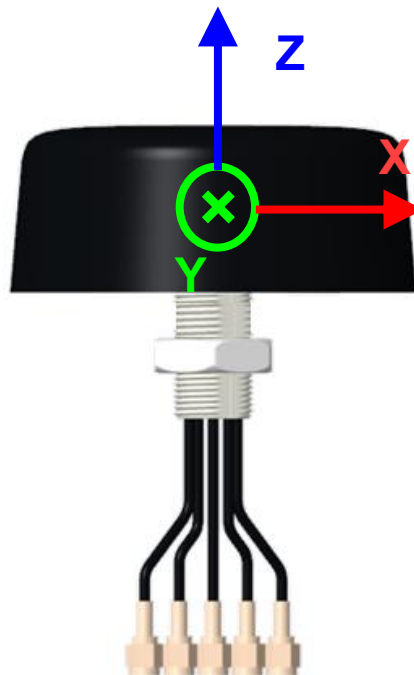
Frequency (MHz)		600	630	710	830	900	960	1440	1710	1740	1880
MH1	FS	-	-	-	-	-	-	1.1	2.4	1.8	2.3
	MP	-	-	-	-	-	-	3.8	4.2	4.9	6.0
MH2	FS	-	-	-	-	-	-	-0.1	0.9	0.8	1.4
	MP	-	-	-	-	-	-	4.3	5.0	4.4	5.3
Frequency (MHz)		1950	2140	2350	2450	2600	3600	4700	5000	5500	6000
MH1	FS	1.7	1.0	0.7	0.7	1.2	4.0	3.3	2.4	4.5	4.6
	MP	4.1	3.9	2.0	2.4	2.3	6.5	2.7	3.9	4.9	6.0
MH2	FS	2.1	0.9	0.5	2.0	2.1	6.0	5.3	2.7	6.1	7.0
	MP	4.3	3.0	1.7	0.9	4.0	5.8	2.9	4.5	4.7	7.4

Peak Gain (dBi) - GNSS

Frequency (MHz)		1176	1227	1561	1575	1602
GNSS	FS	2.0	-	-2.2	-0.8	-0.9
	MP	3.5	-	-0.2	2.6	2.2

### 3.103D & 2D Radiation Pattern


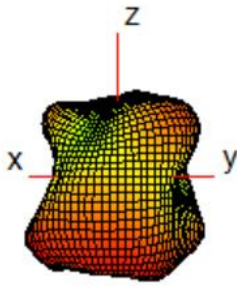
#### 3.10.1 Test Status: In Free Space



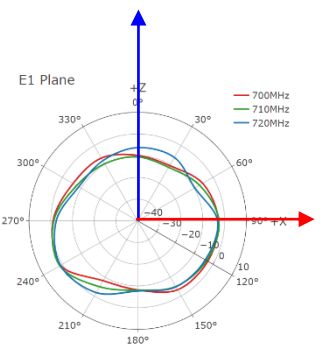
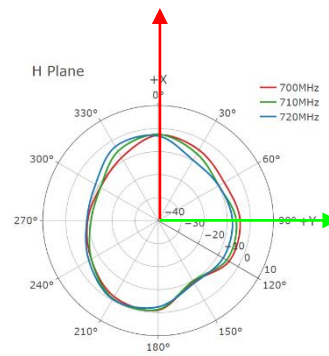
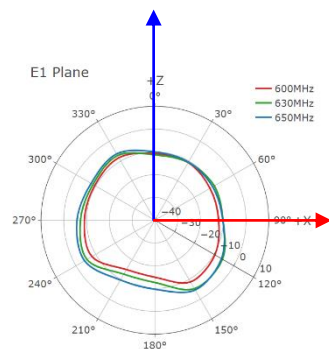
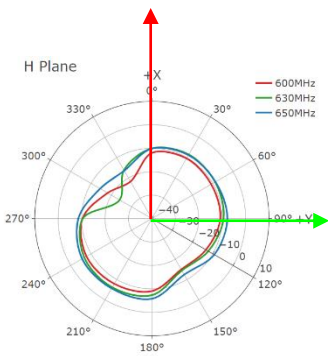

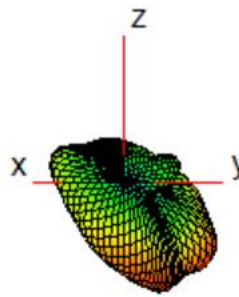


● **LMH1**

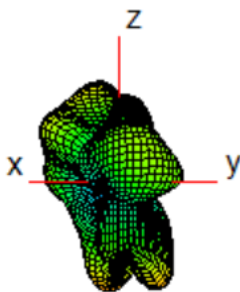
**630 MHz**



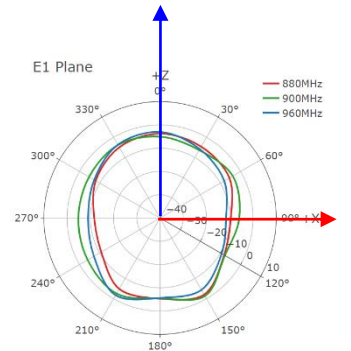
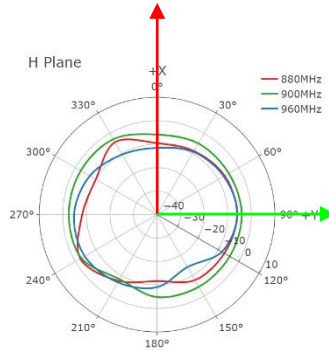
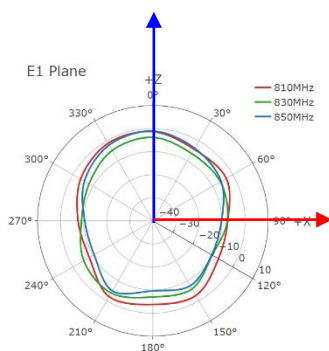
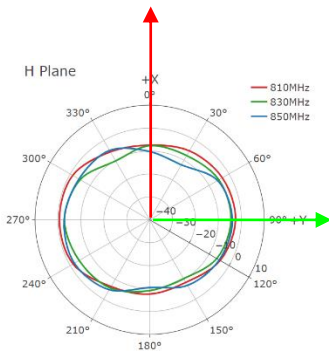

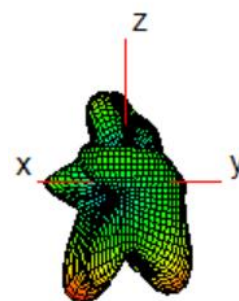
**710 MHz**



**830 MHz**


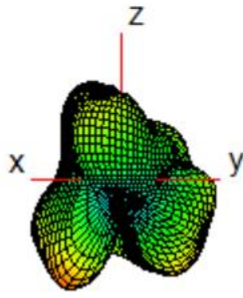


**900 MHz**

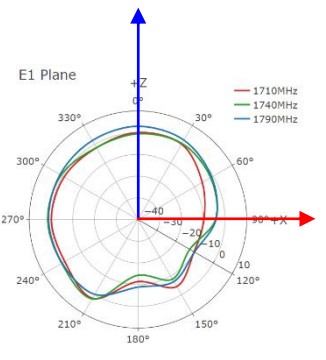
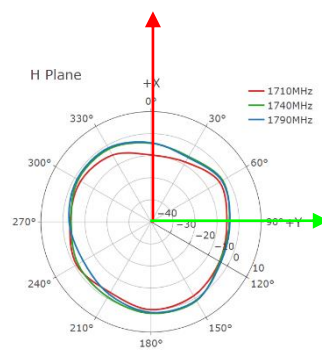
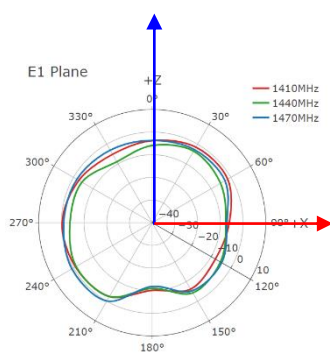
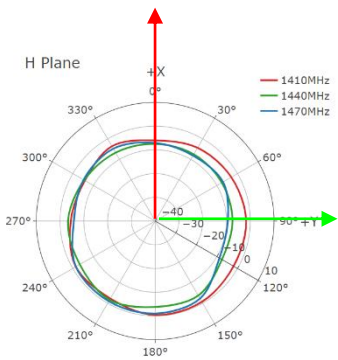

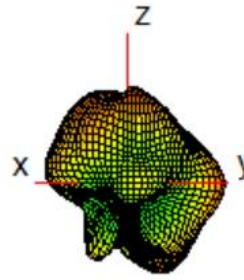


● **LMH1**

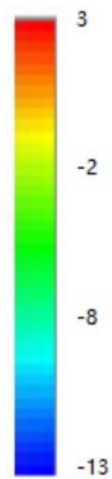
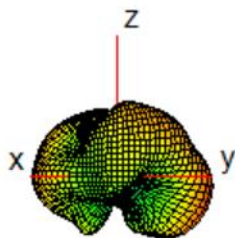
**1440 MHz**



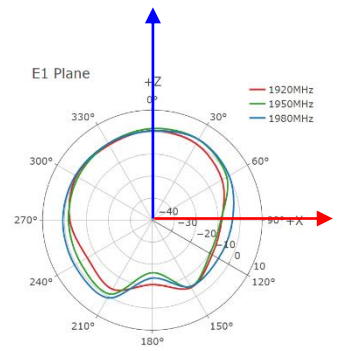
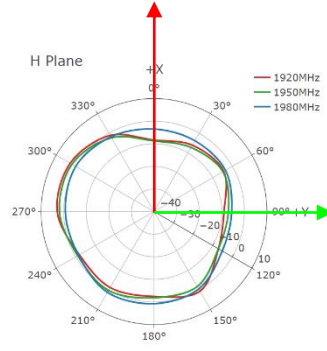
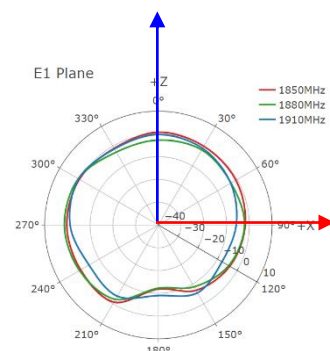
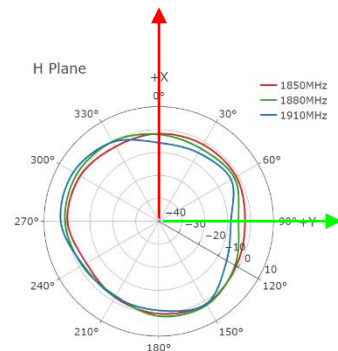
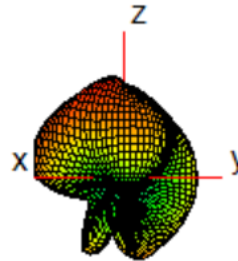
**1740 MHz**



**1880 MHz**

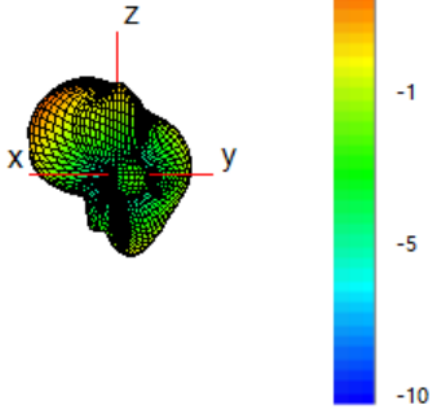


**1960 MHz**

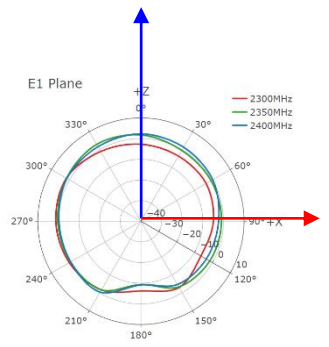
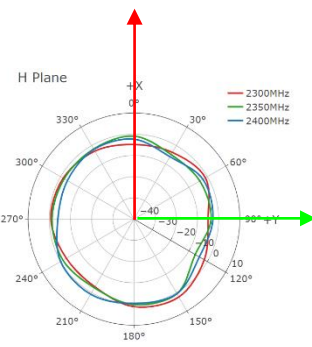
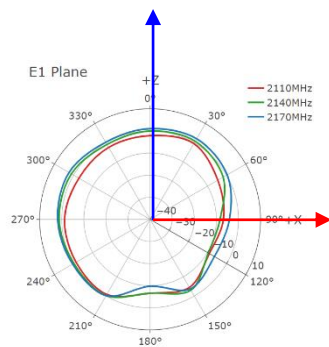
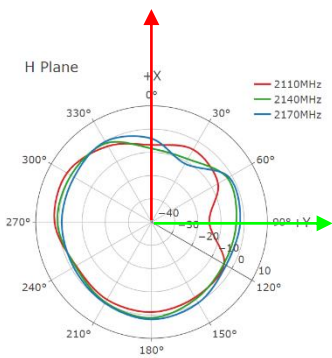
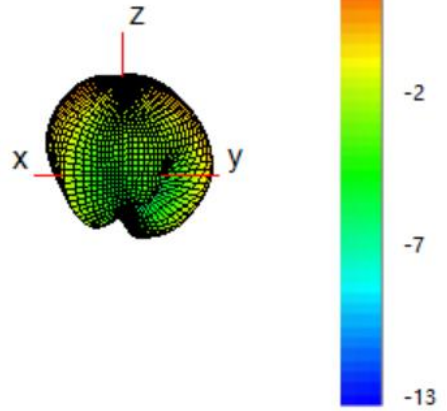


● **LMH1**

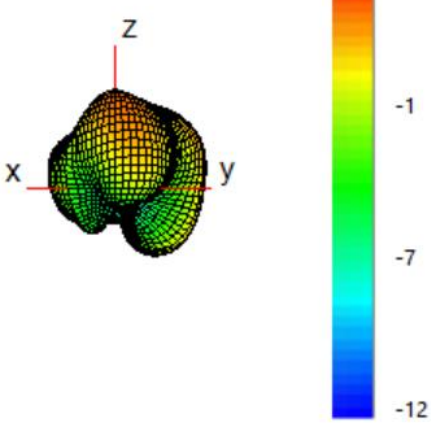
**2140 MHz**



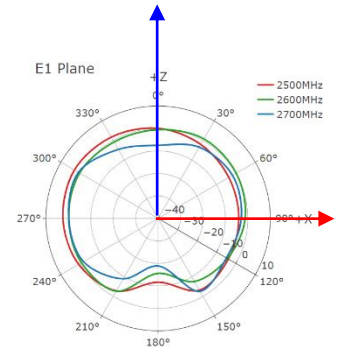
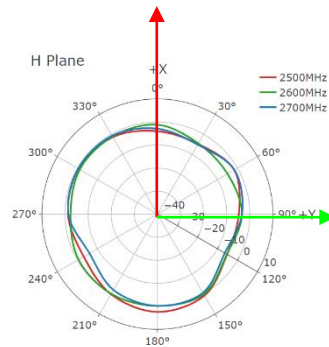
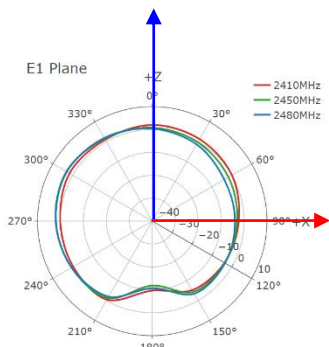
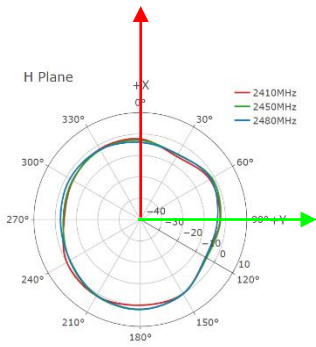
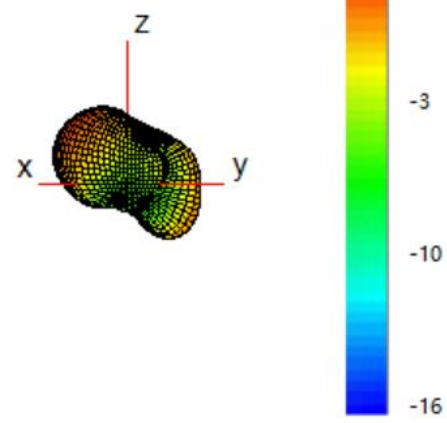
**2350 MHz**



**2450 MHz**

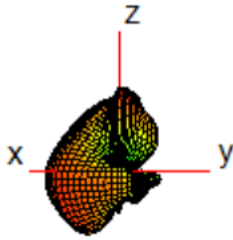


**2600 MHz**

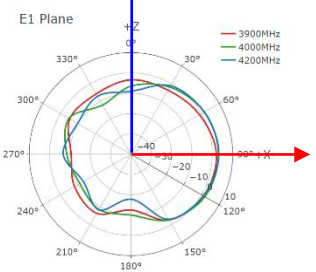
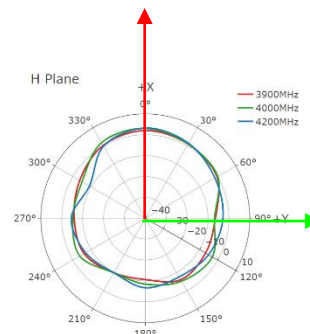
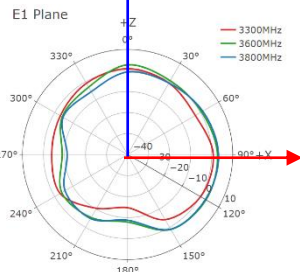
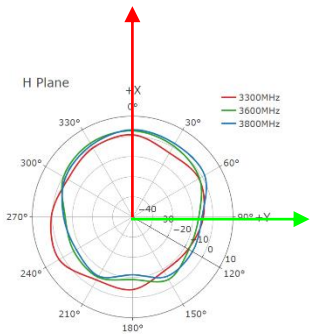

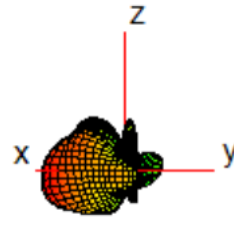


● **LMH1**

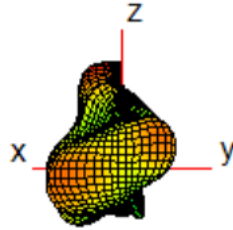
**3600 MHz**



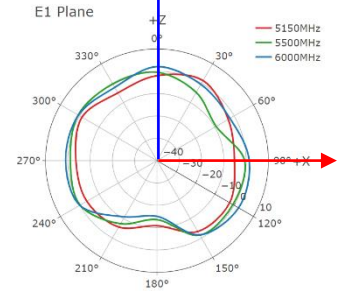
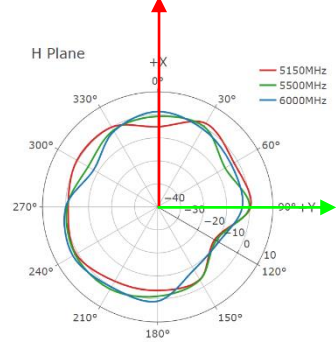
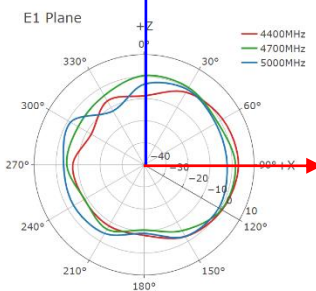
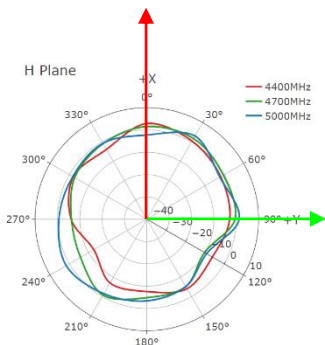

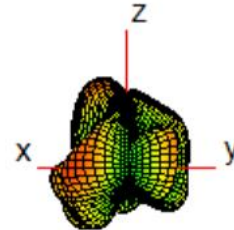
**4000 MHz**



**4700 MHz**

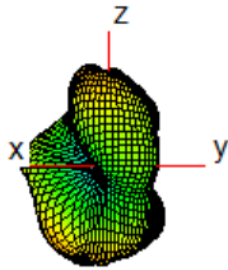


**5500 MHz**

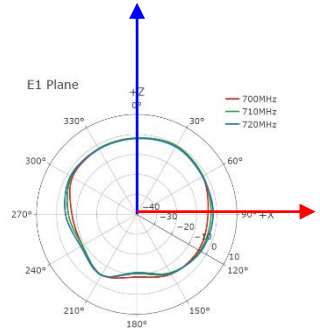
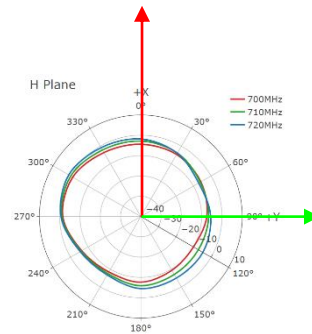
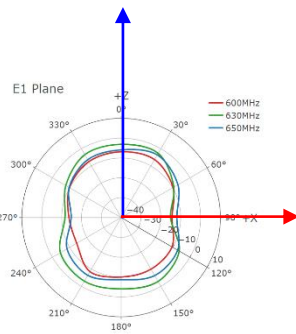
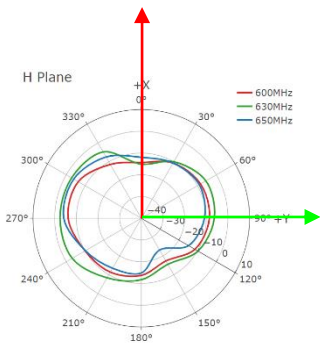
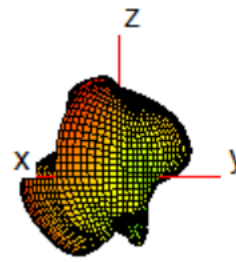


**LMH2**


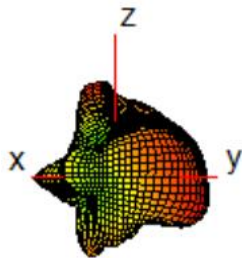
**630 MHz**



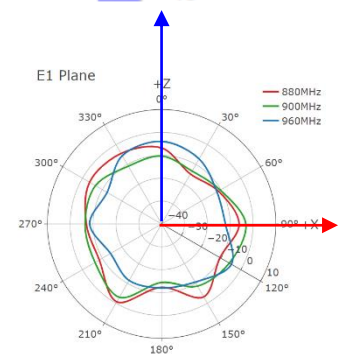
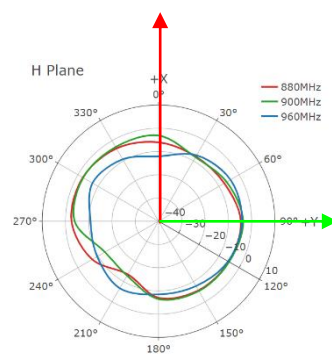
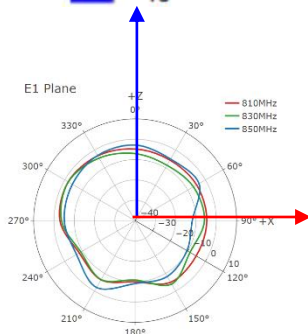
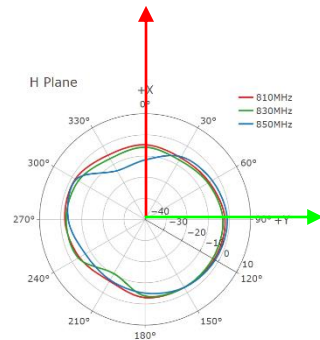
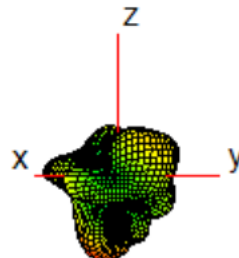
**710 MHz**



**830MHz**

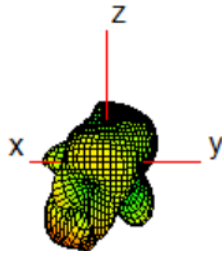


**900MHz**

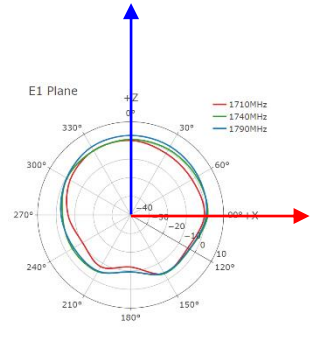
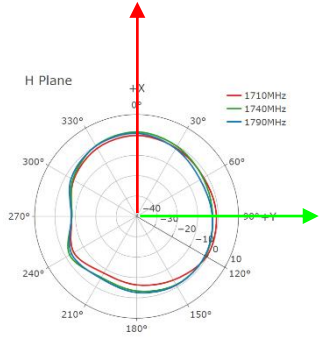
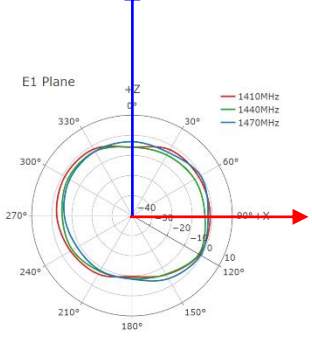
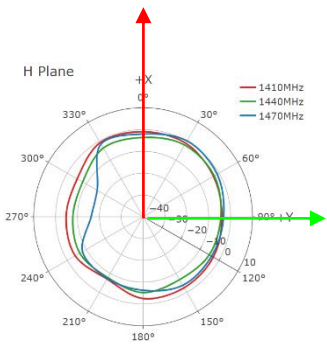
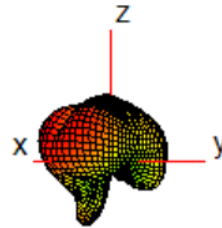


**LMH2**


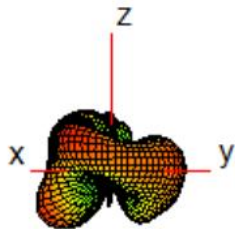
**1440 MHz**



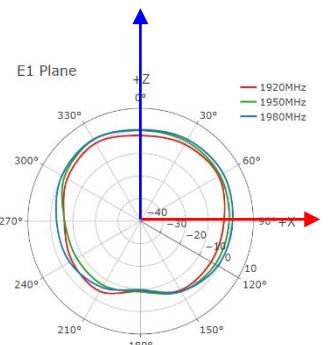
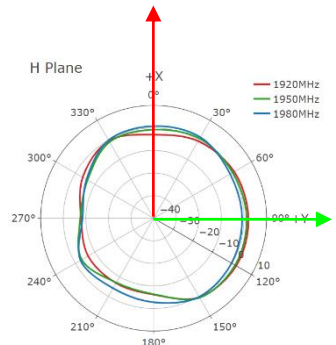
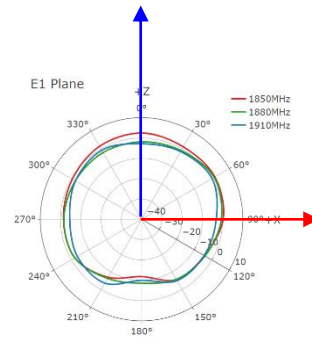
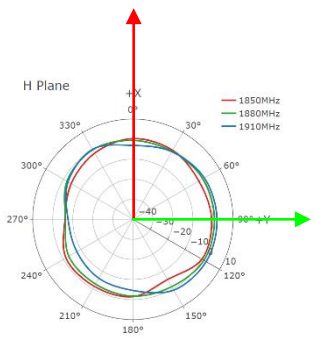

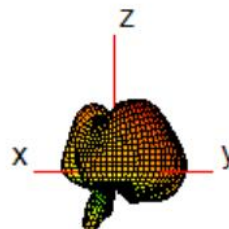
**1740 MHz**



**1880 MHz**


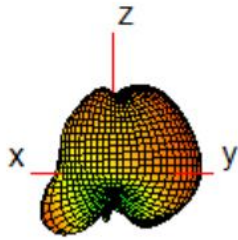


**1950 MHz**

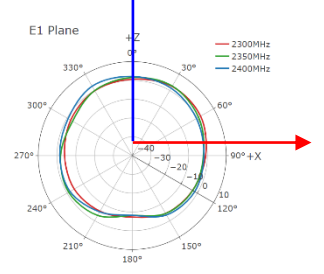
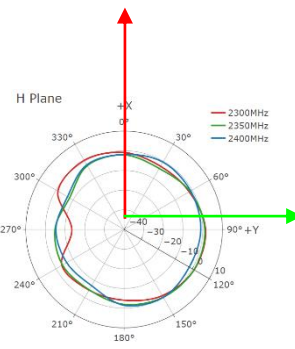
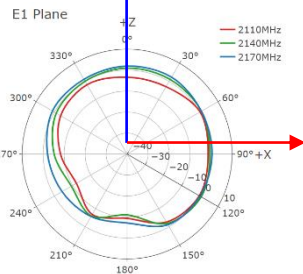
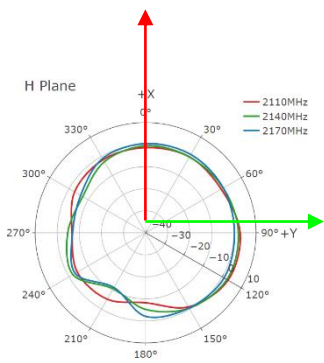

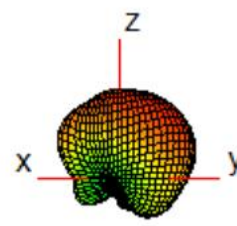


● **LMH2**

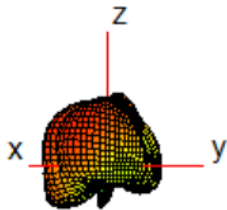
**2140 MHz**



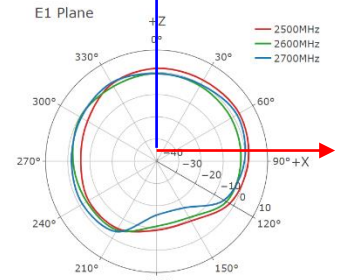
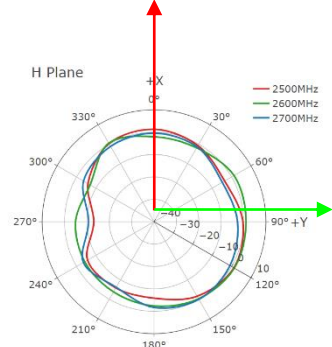
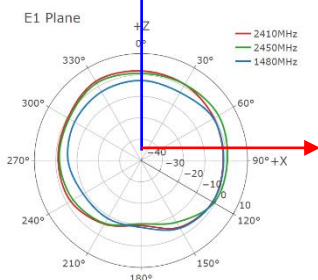
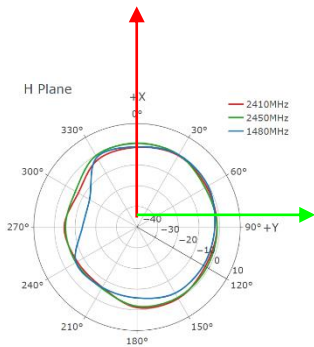

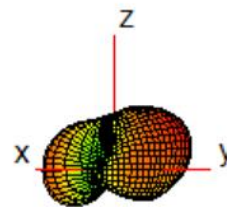
**2350 MHz**



**2450 MHz**

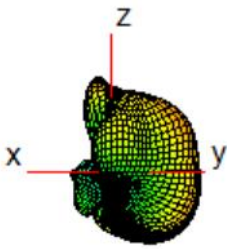


**2600 MHz**

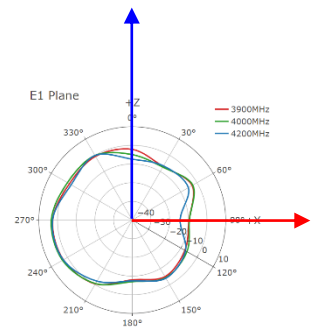
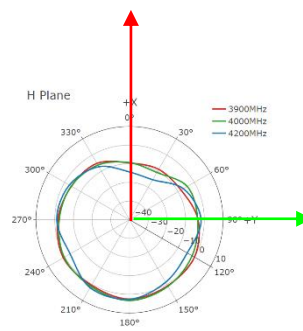
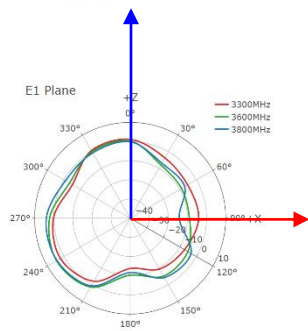
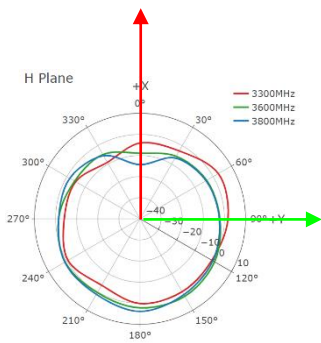

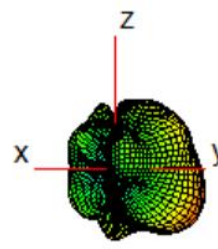


● **LMH2**


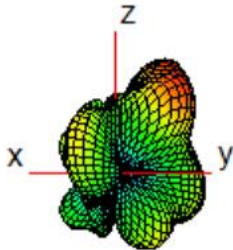
**3600 MHz**



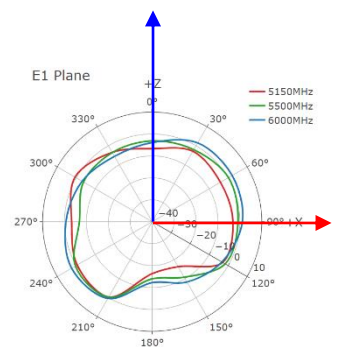
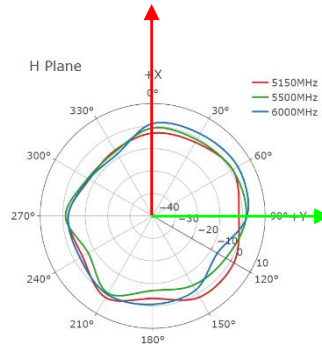
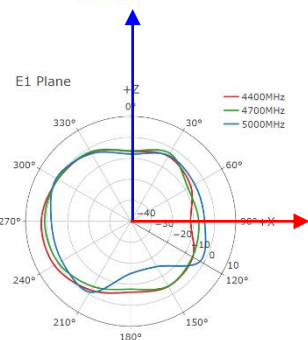
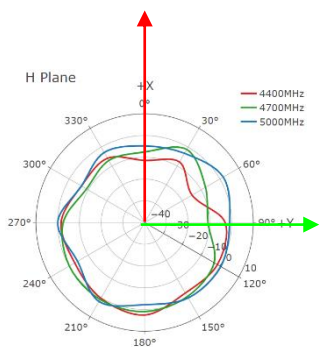

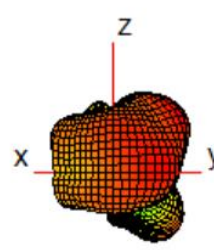
**4000 MHz**



**4700 MHz**



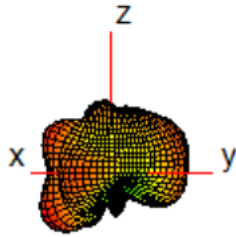
**5500 MHz**



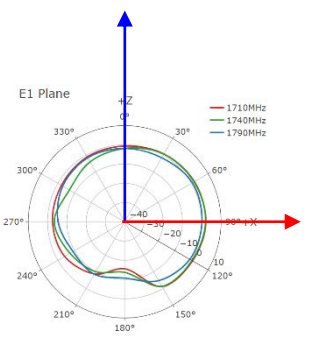
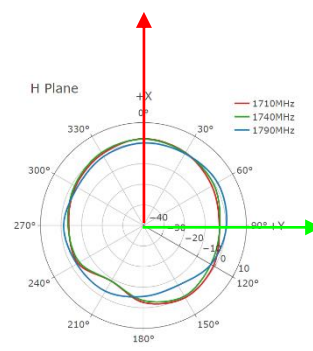
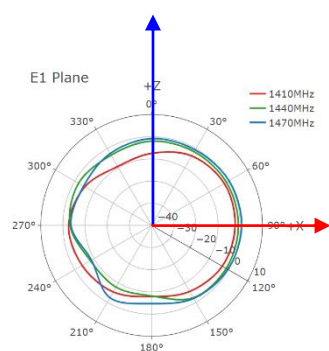
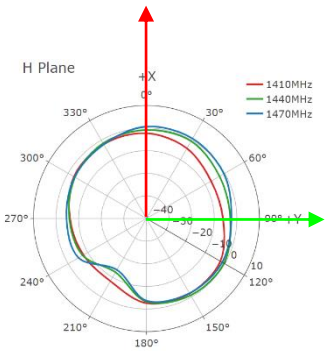
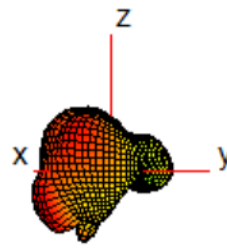


● **MH1**


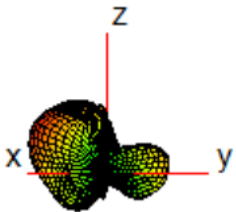
**1440 MHz**



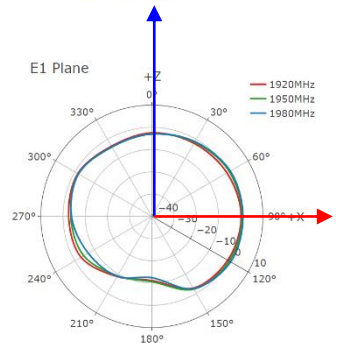
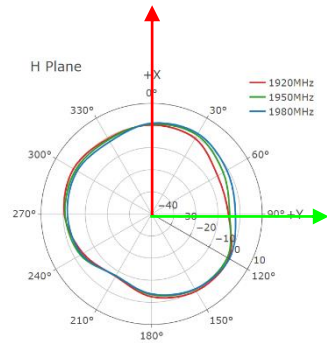
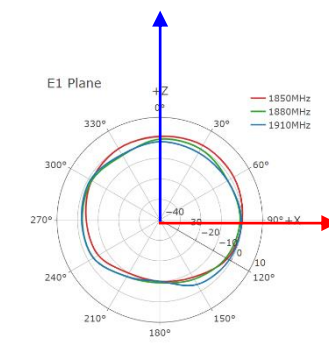
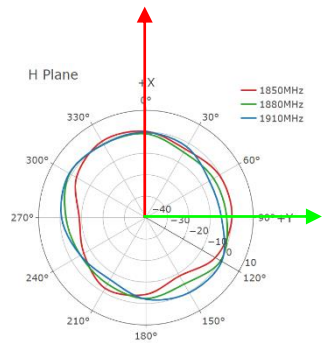

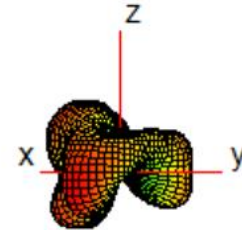
**1740 MHz**



**1880 MHz**

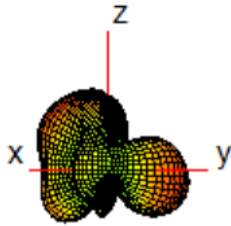


**1950 MHz**

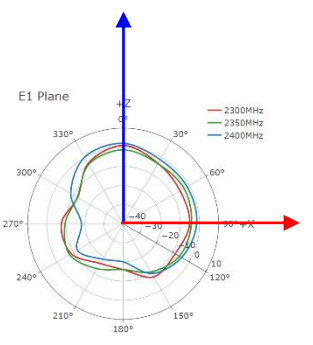
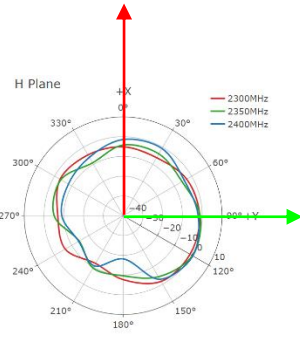
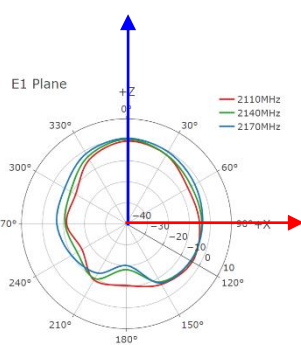
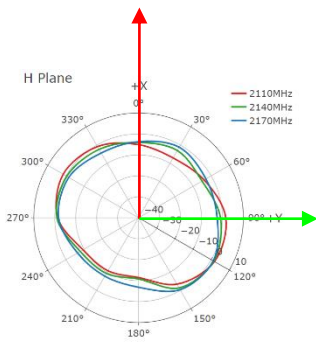

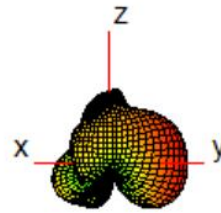


**MH1**

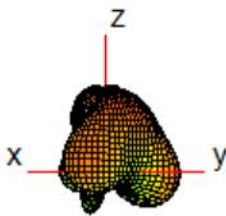
**2140 MHz**



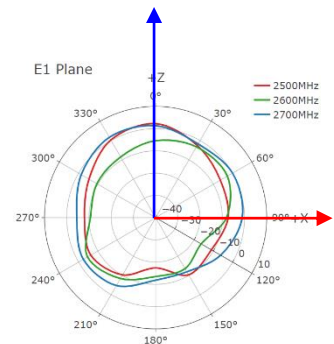
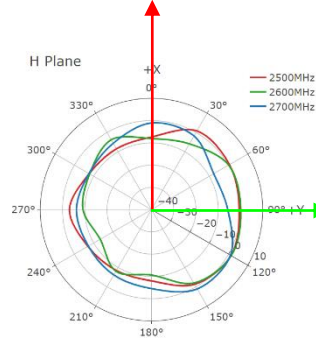
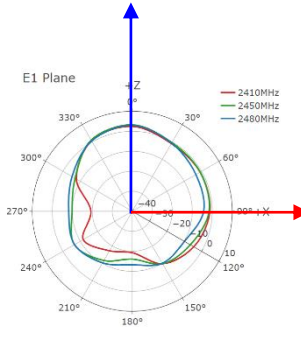
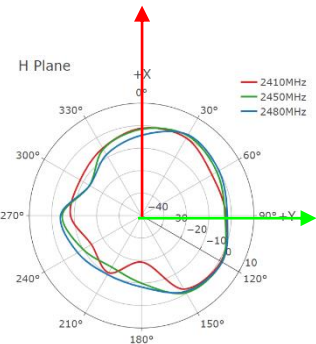

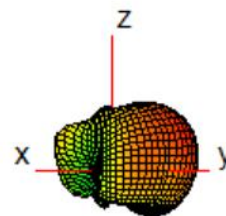
**2360 MHz**



**2450 MHz**


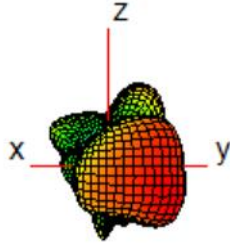


**2600 MHz**

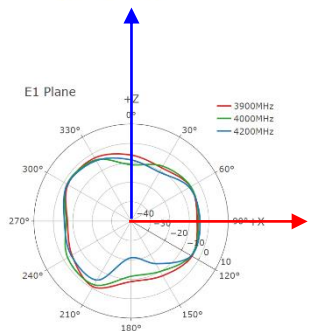
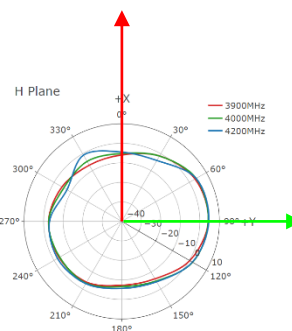
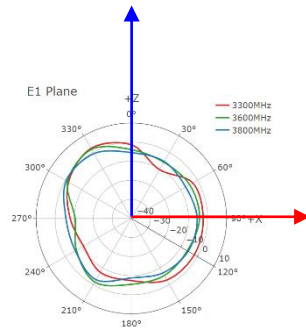
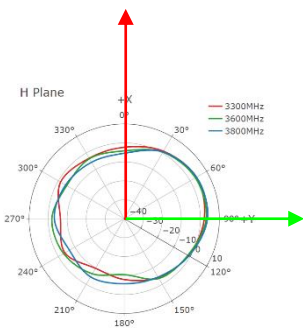
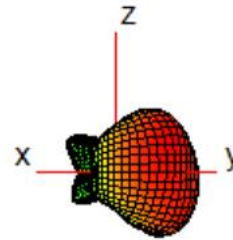


**MH1**


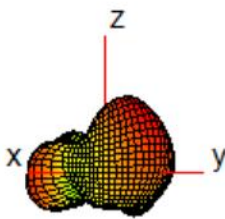
**3600 MHz**



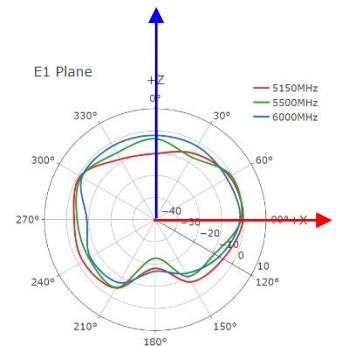
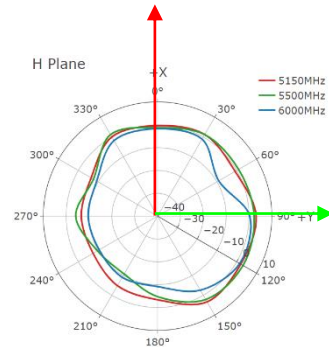
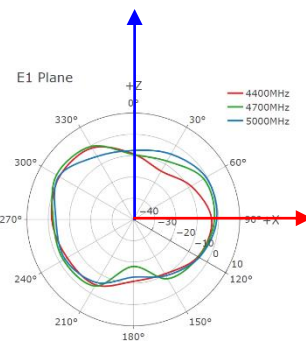
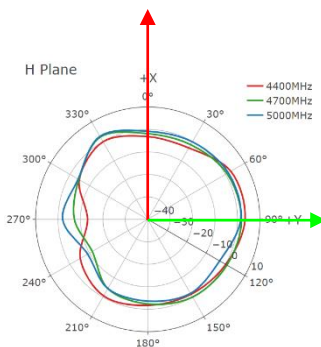

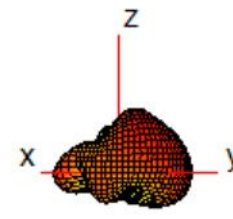
**4000 MHz**



**4700 MHz**

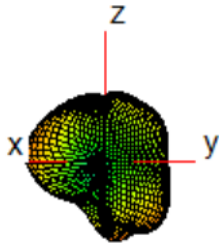


**5500 MHz**

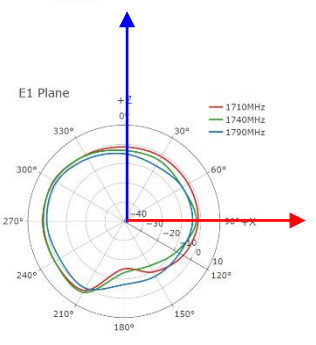
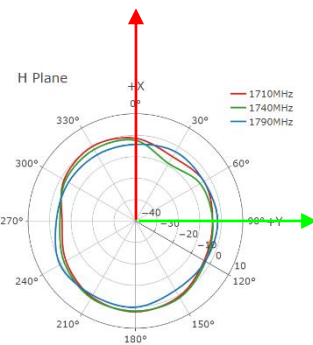
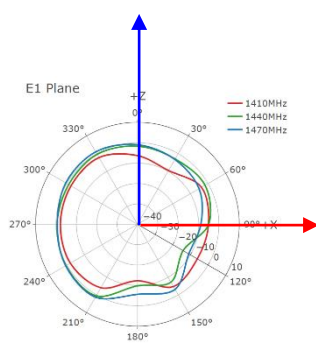
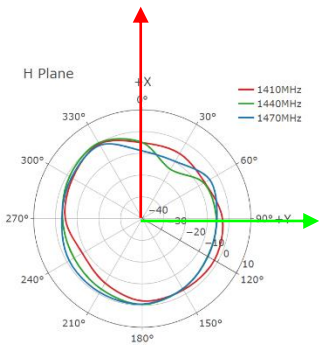

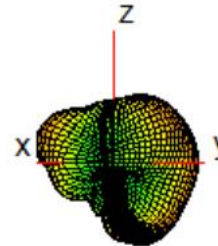


**MH2**


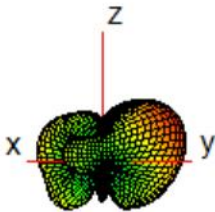
**1440 MHz**



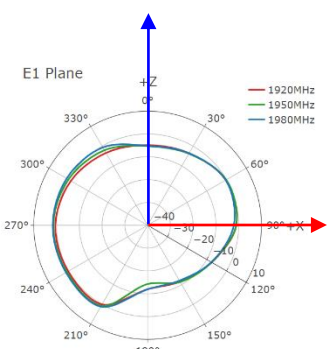
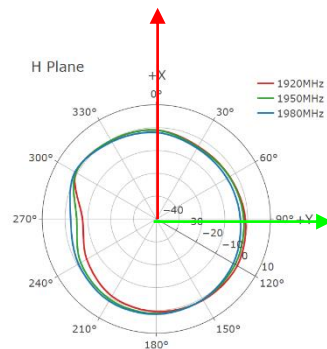
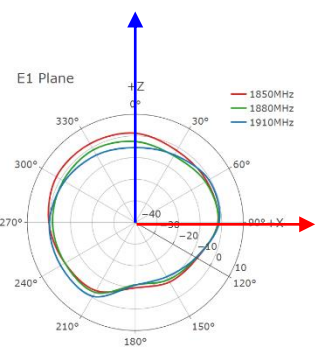
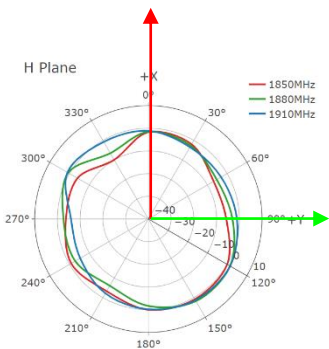
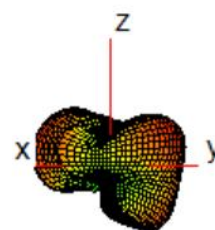
**1740 MHz**



**1880MHz**


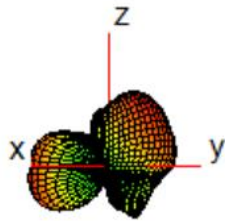


**1950MHz**

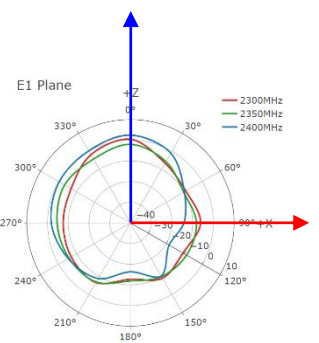
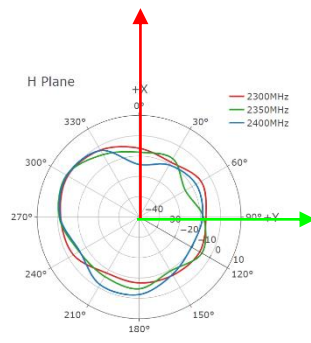
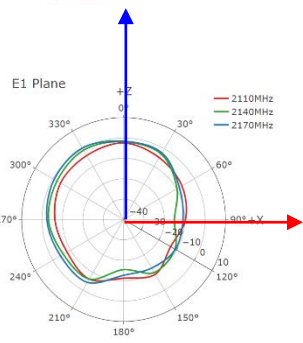
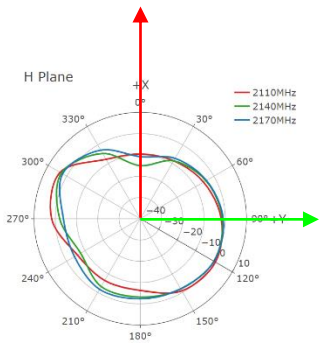

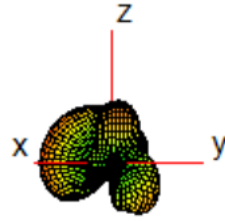


**MH2**

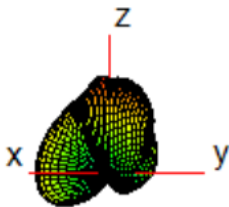
**2140 MHz**



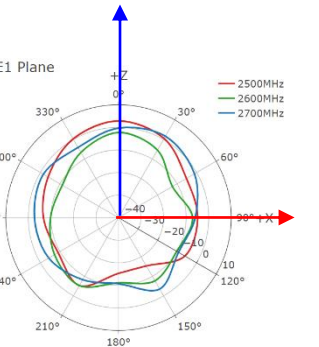
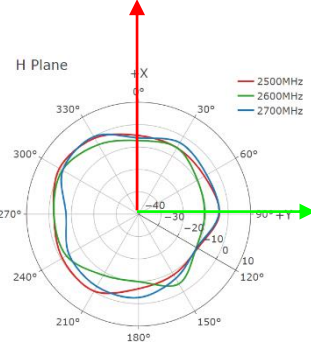
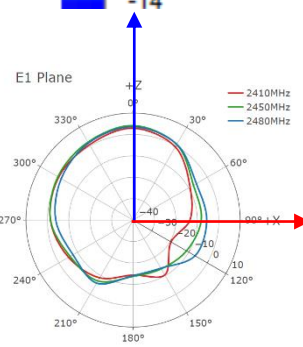
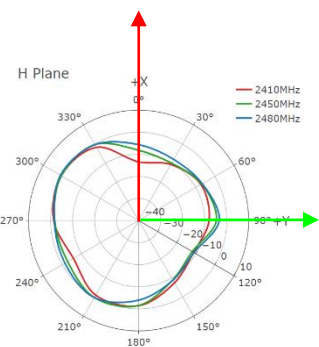
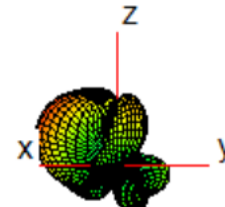
**2350 MHz**



**2450 MHz**

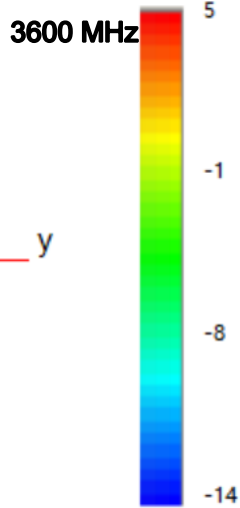
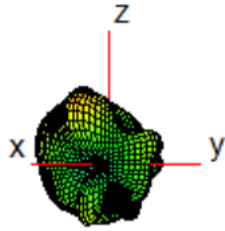


**2600 MHz**

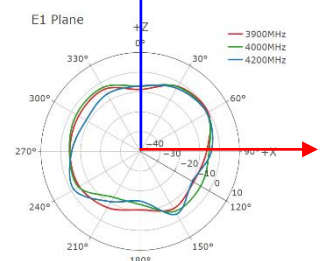
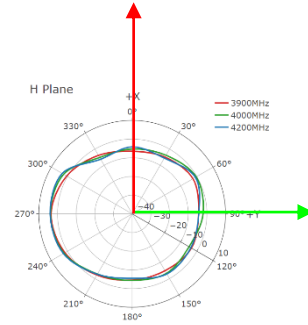
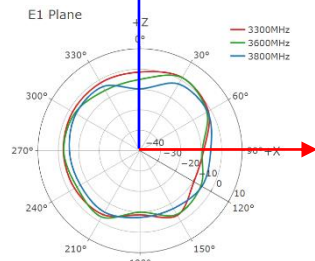
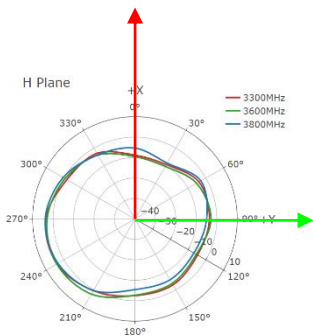
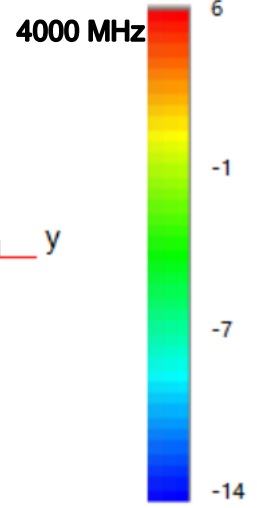
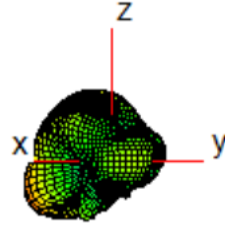


**MH2**

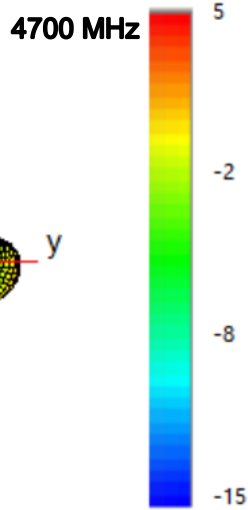
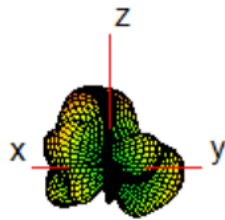
**3600 MHz**



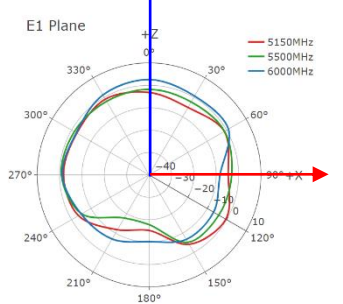
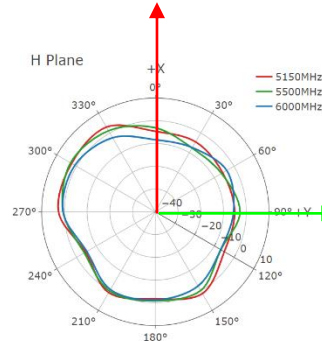
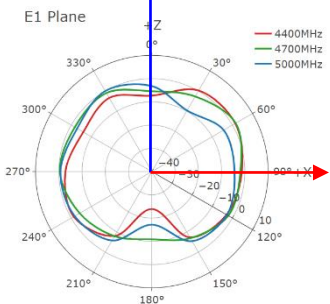
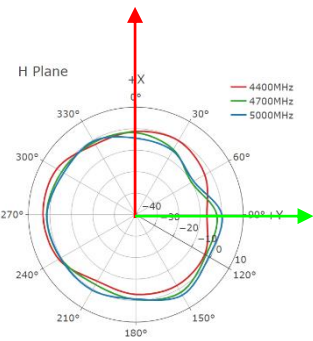
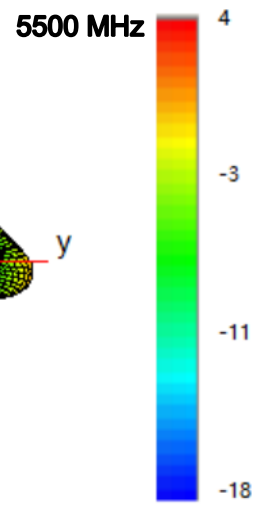
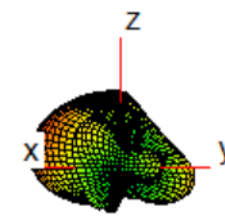
**4000 MHz**



**4700 MHz**



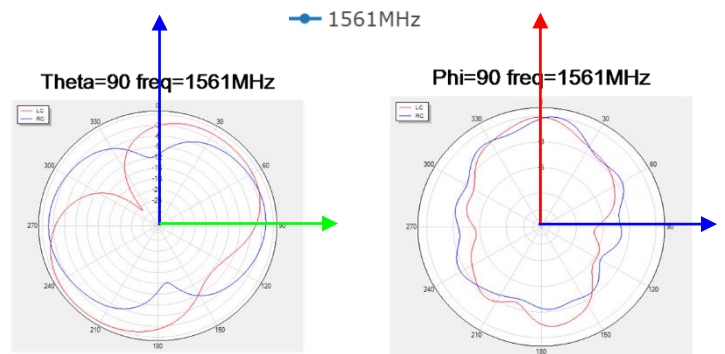
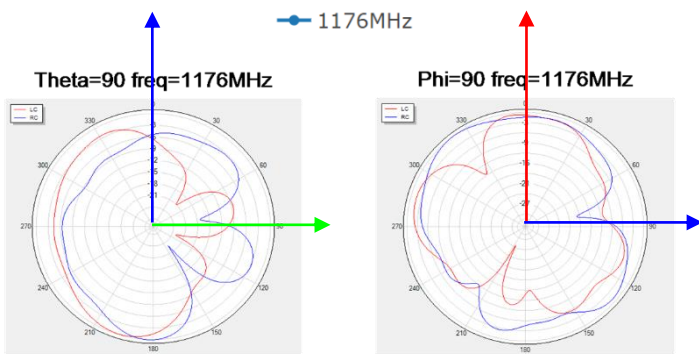
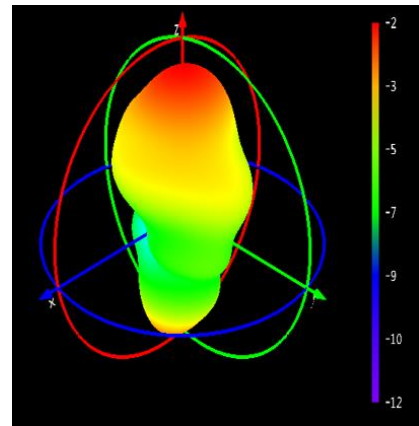
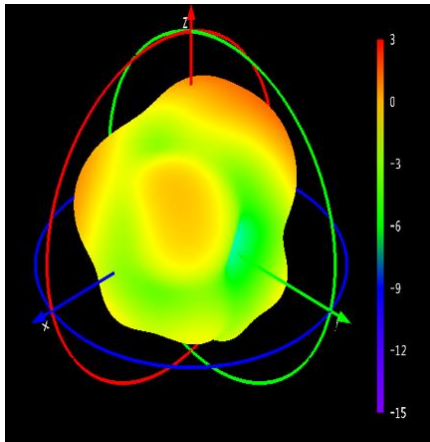
**5500 MHz**



**GNSS**

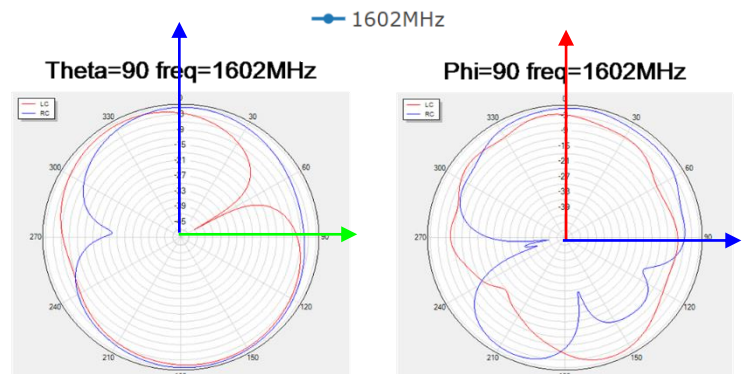
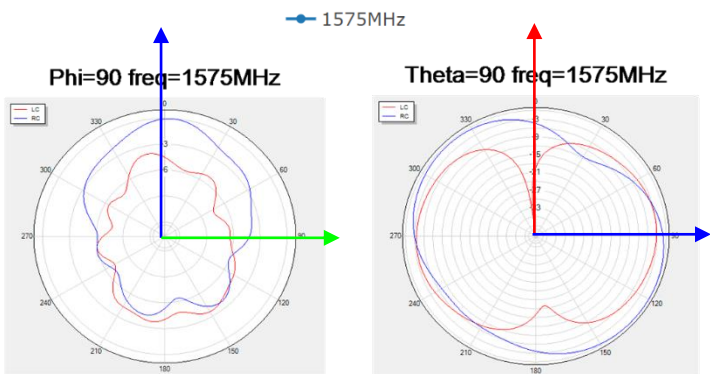
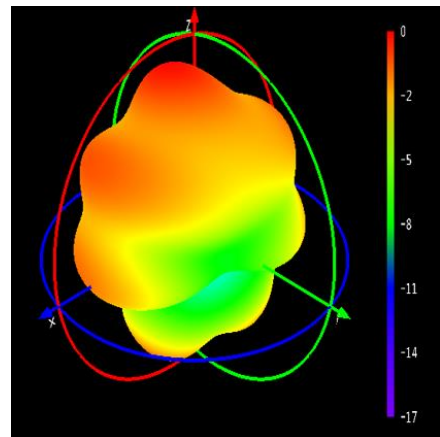
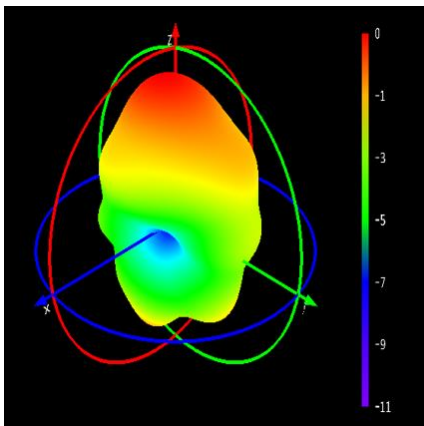
**1176 MHz**

**1561 MHz**

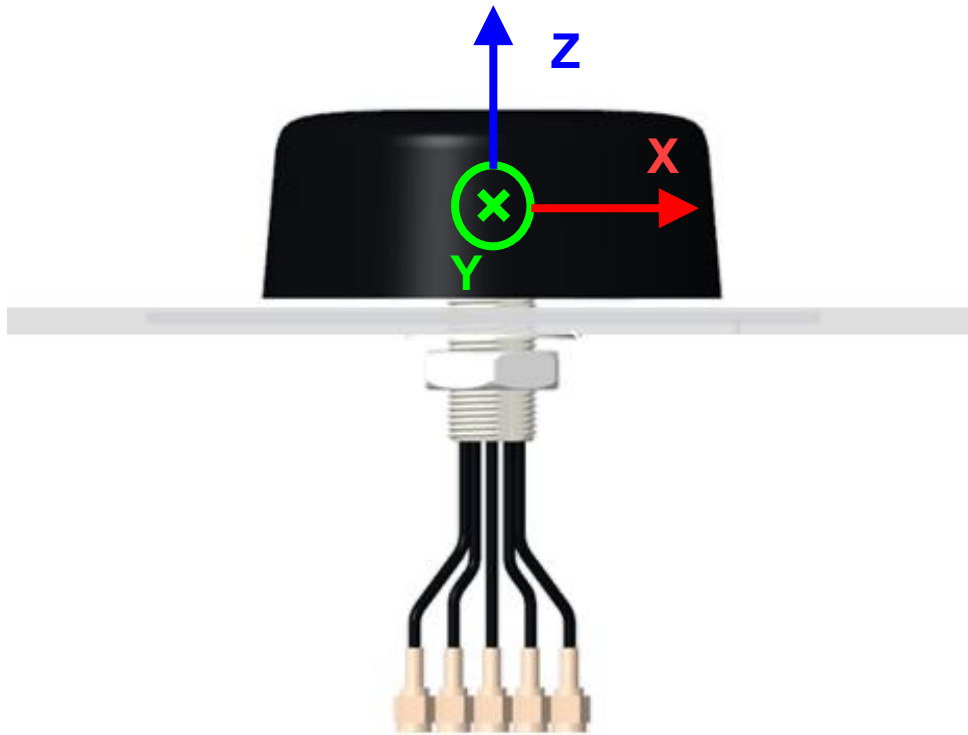


**1575 MHz**

**1602 MHz**




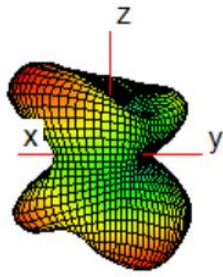
3.10.2 Test Status: On 320 x 240 mm Metal Plane



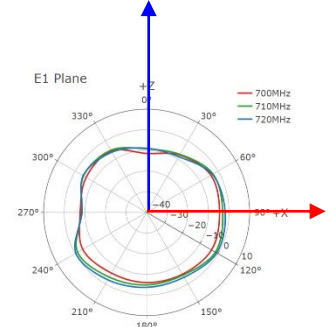
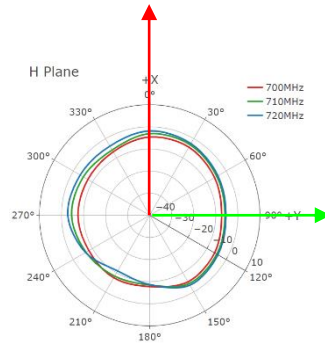
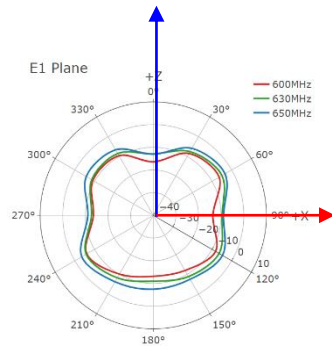
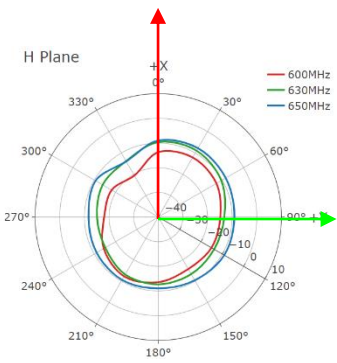
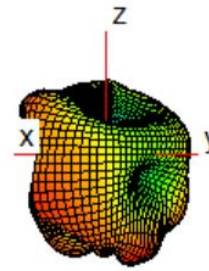


● **LMH1**

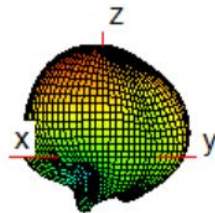
**630 MHz**



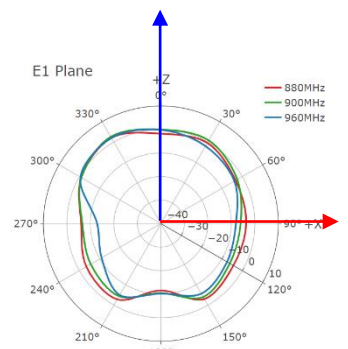
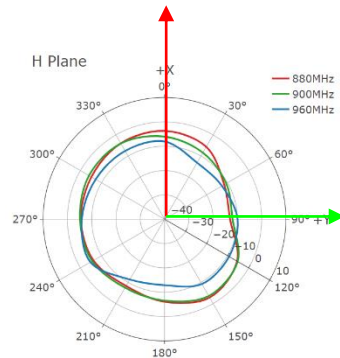
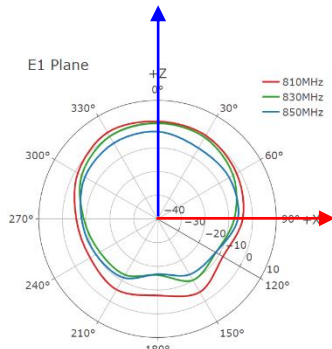
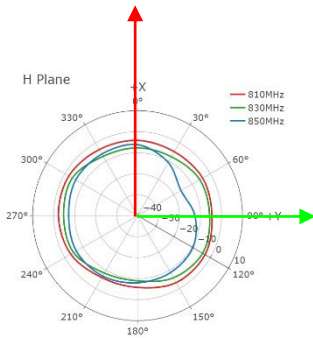
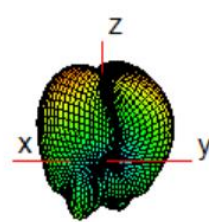
**710 MHz**



**830 MHz**


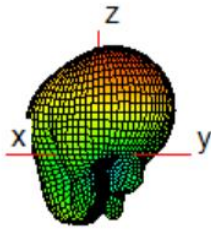


**900 MHz**

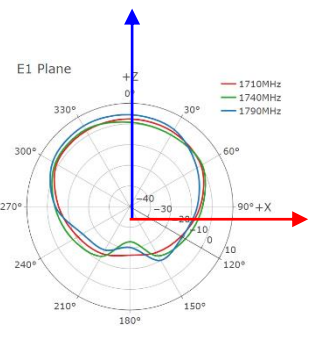
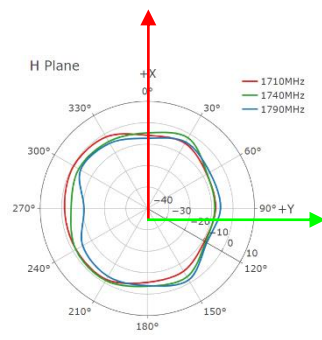
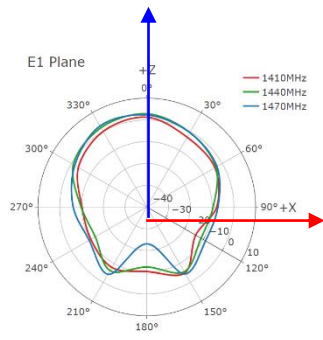
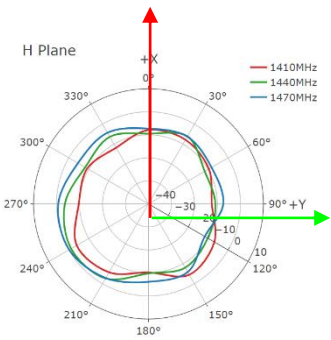

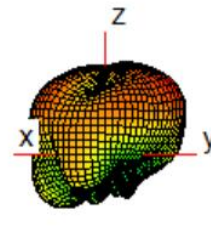


● **LMH1**


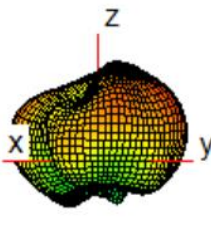
**1440 MHz**



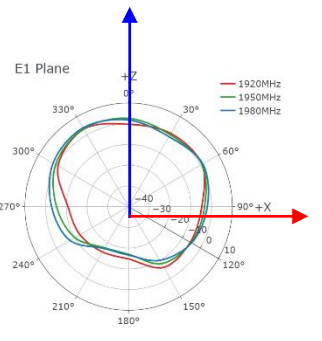
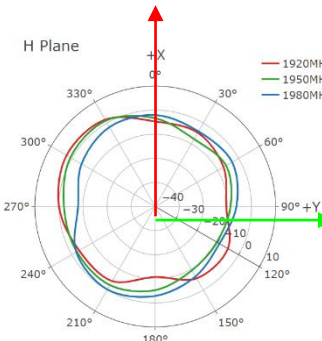
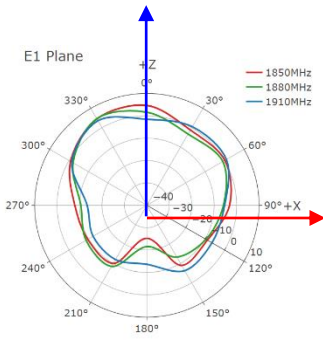
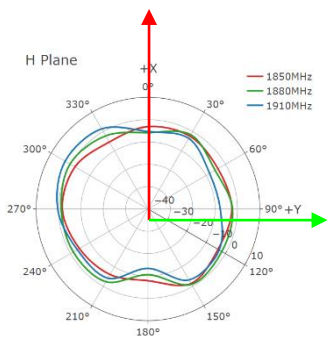

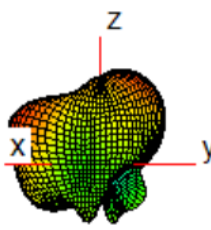
**1740 MHz**



**1880 MHz**

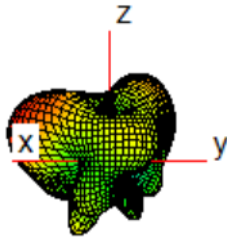


**1950 MHz**

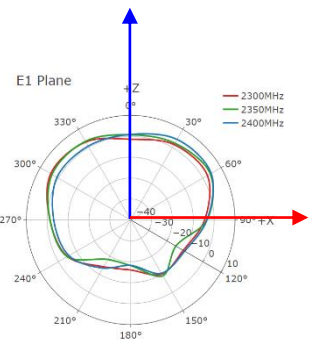
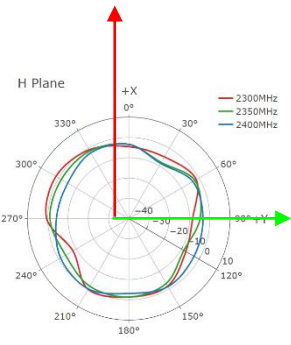
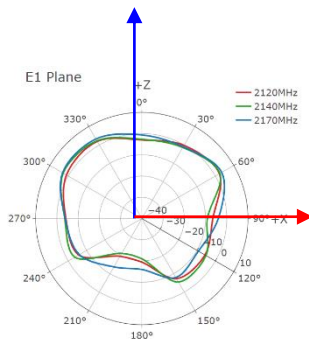
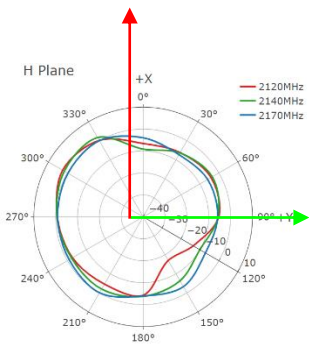

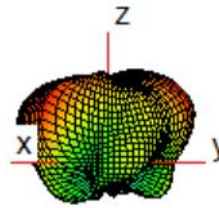


**● LMH1**


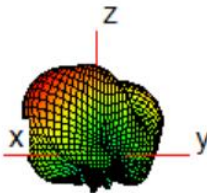
**2140 MHz**



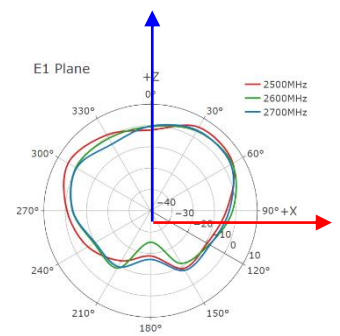
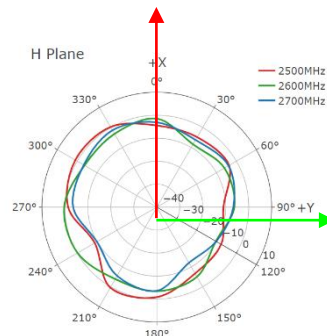
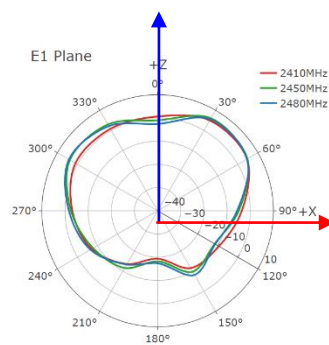
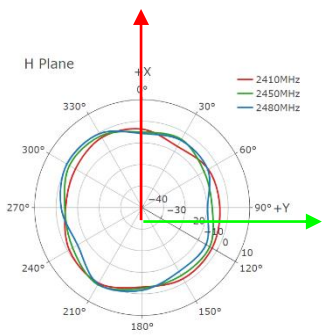

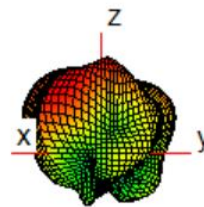
**2350 MHz**



**2450 MHz**

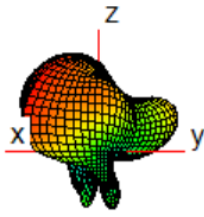


**2600 MHz**

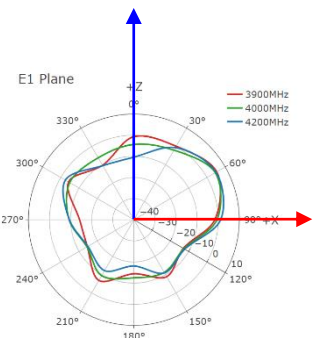
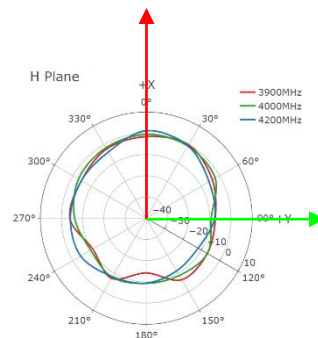
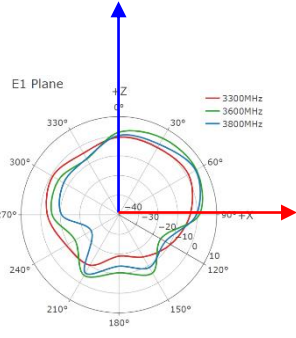
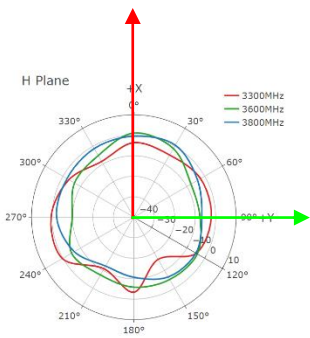

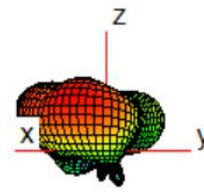


● **LMH1**


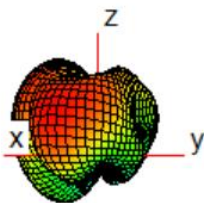
**3600 MHz**



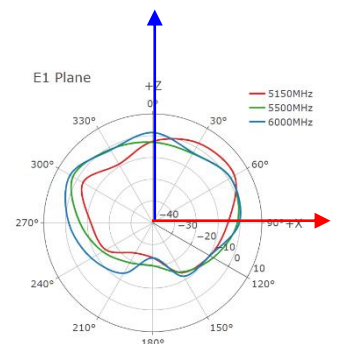
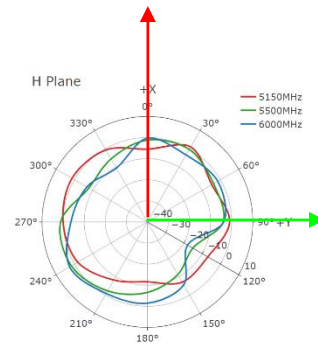
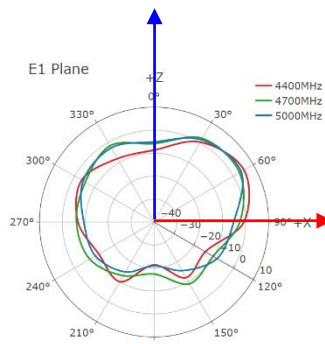
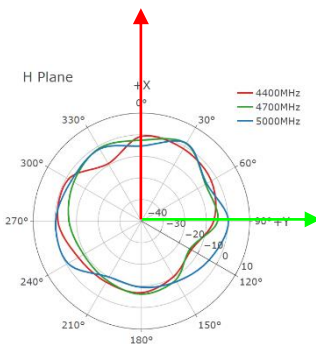

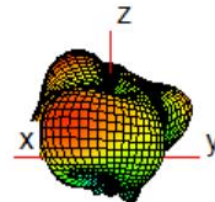
**4000 MHz**



**4700 MHz**

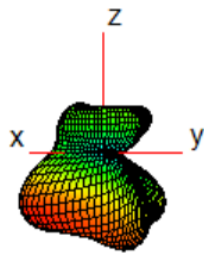


**5500 MHz**

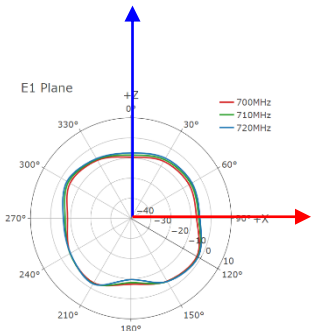
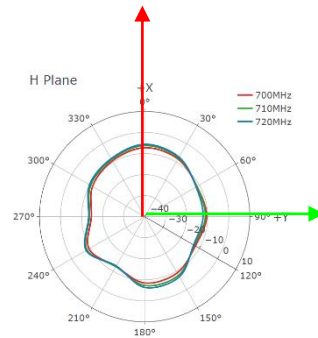
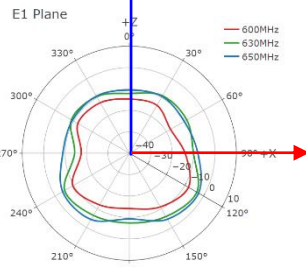
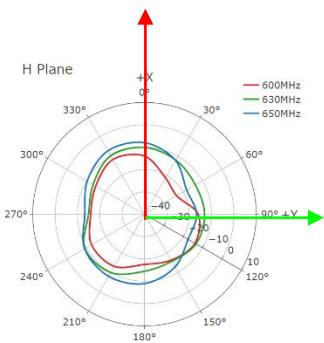

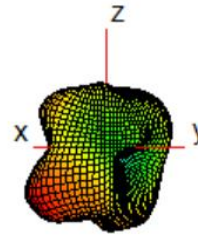


● **LMH2**

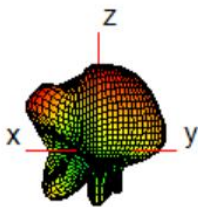
**630 MHz**



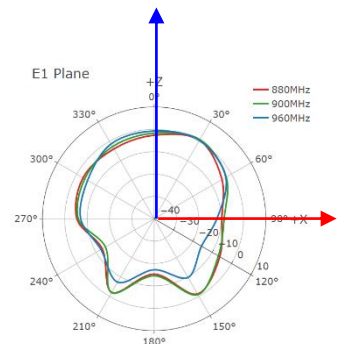
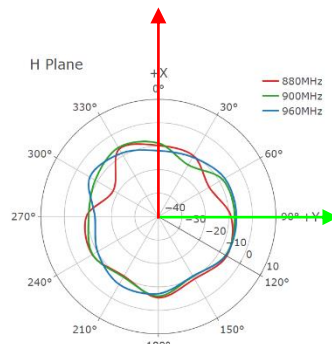
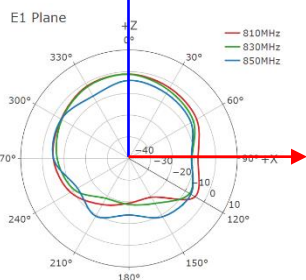
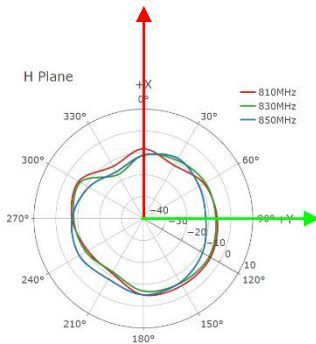

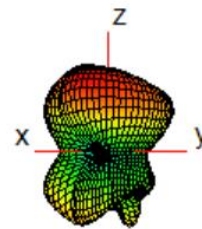
**710 MHz**



**830 MHz**

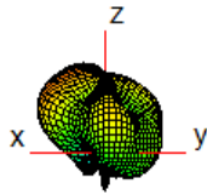


**900 MHz**

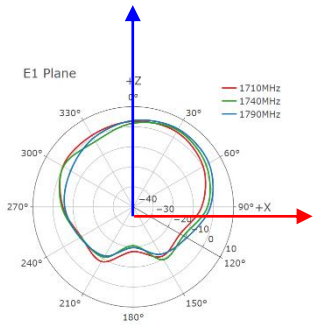
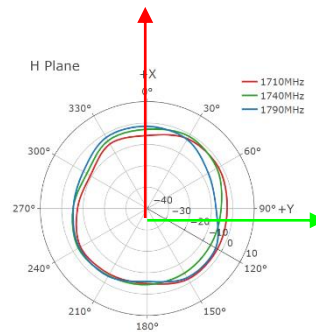
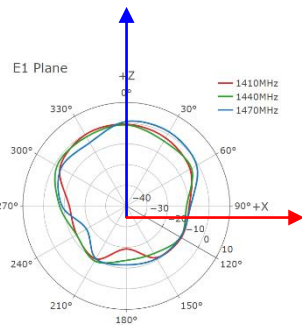
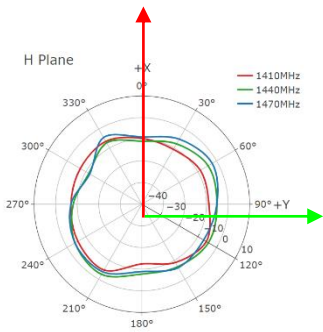
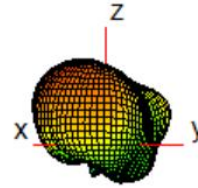


**LMH2**


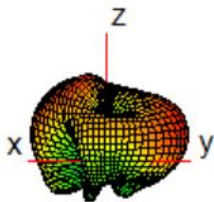
**1440 MHz**



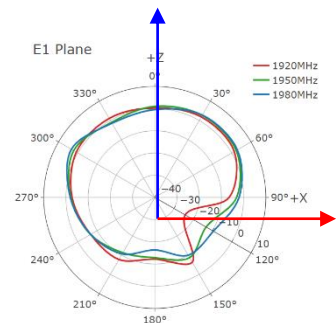
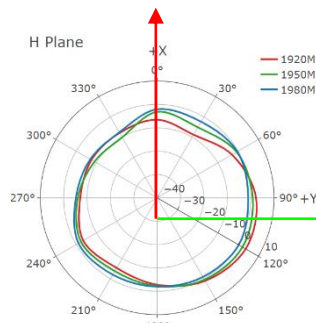
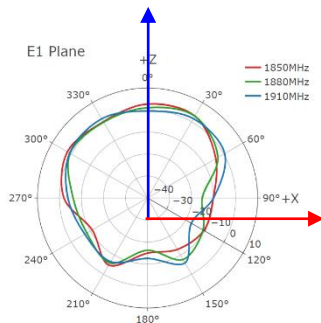
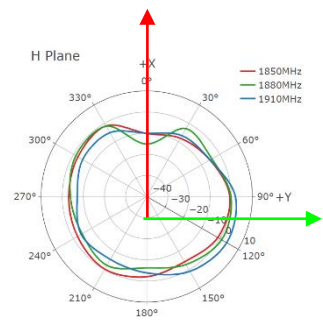

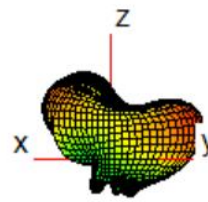
**1740 MHz**



**1880 MHz**


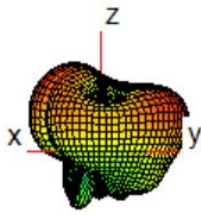


**1950 MHz**

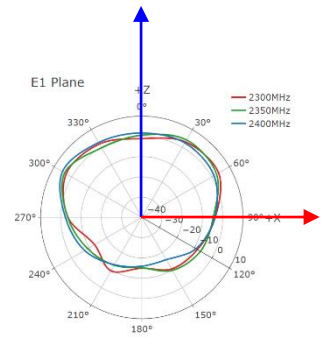
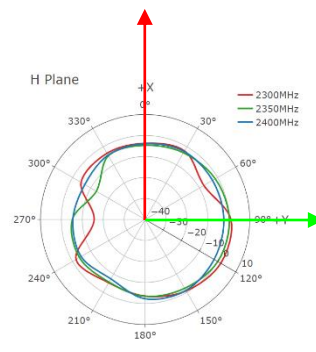
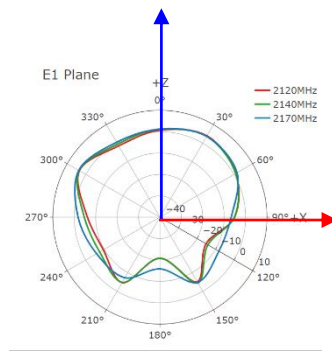
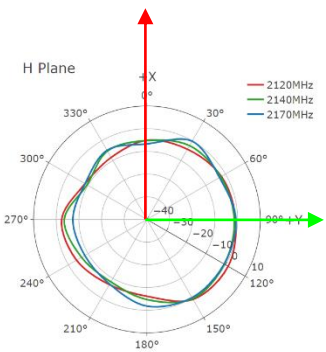

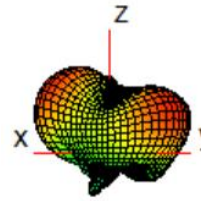


● **LMH2**


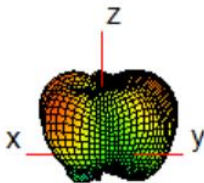
**2140 MHz**



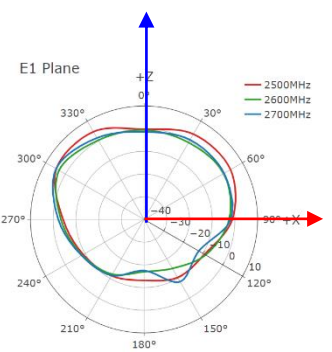
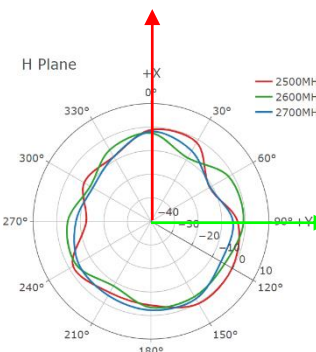
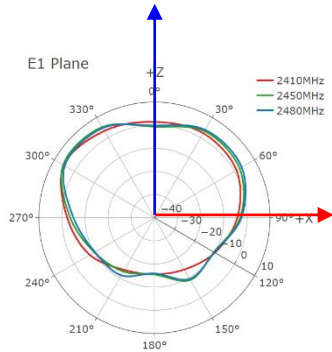
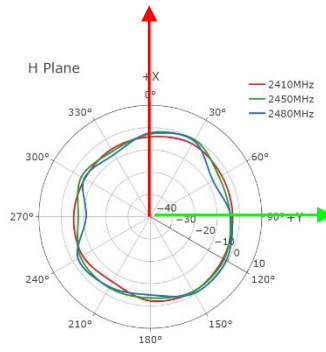

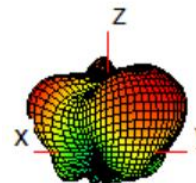
**2350 MHz**



**2460 MHz**


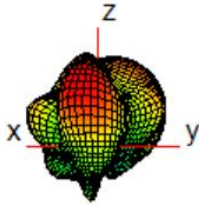


**2600 MHz**

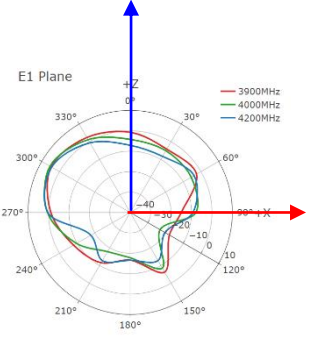
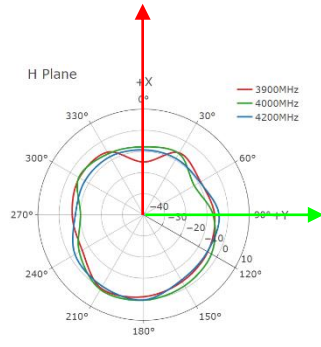
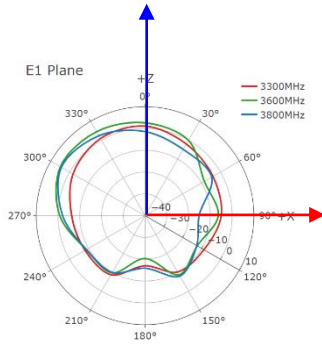
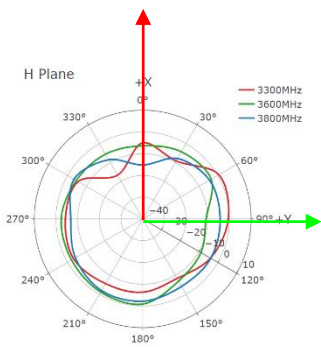
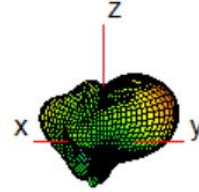


● **LMH2**


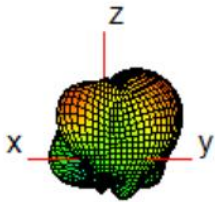
**3600 MHz**



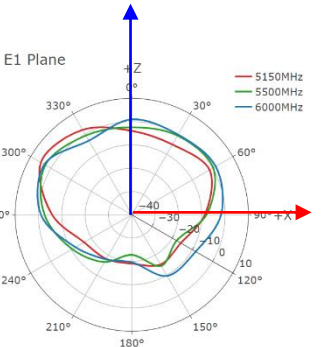
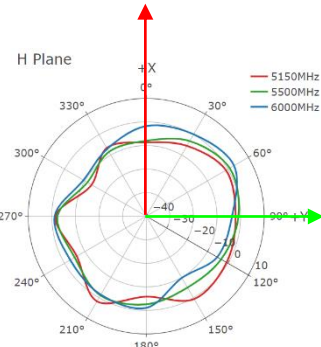
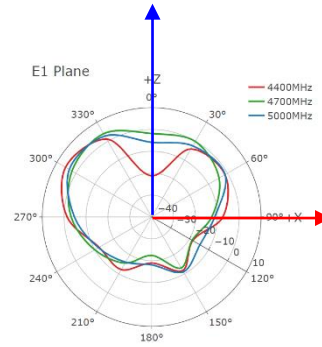
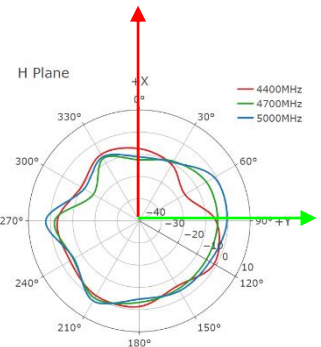

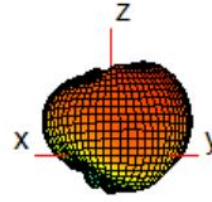
**4000 MHz**



**4700 MHz**




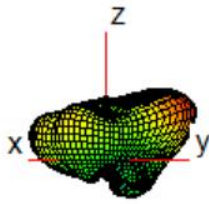
**5500 MHz**



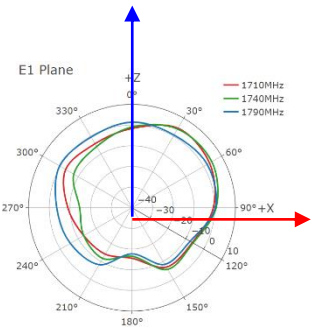
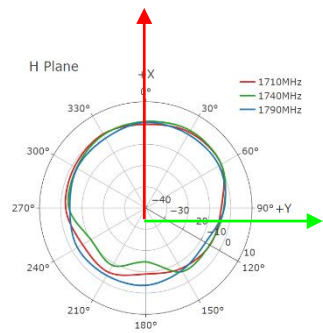
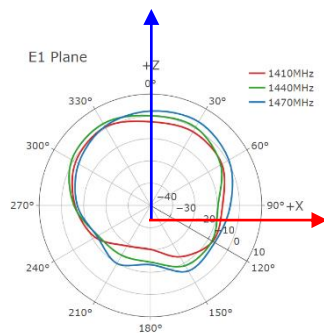
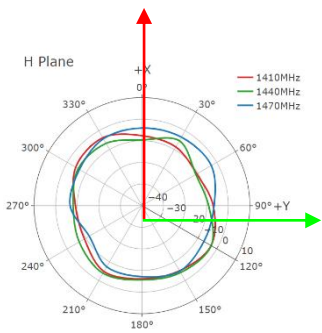
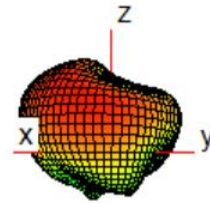


● **MH1**

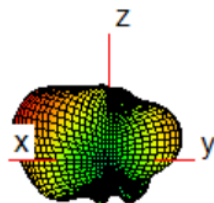
**1440 MHz**



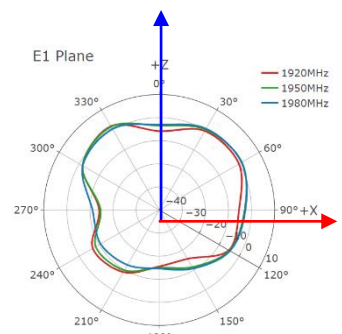
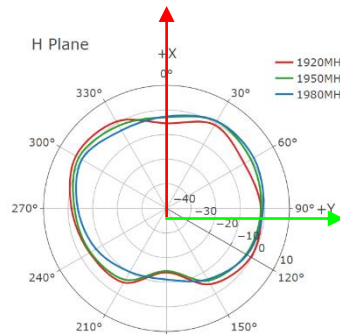
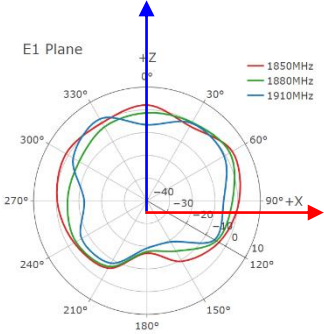
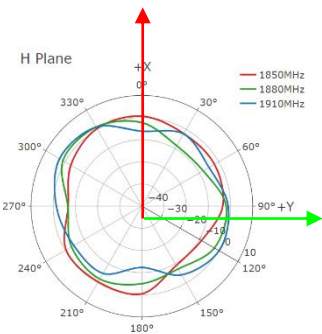

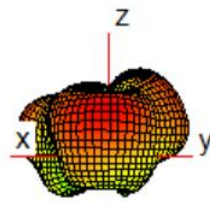
**1740 MHz**



**1880 MHz**


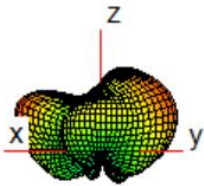


**1950 MHz**

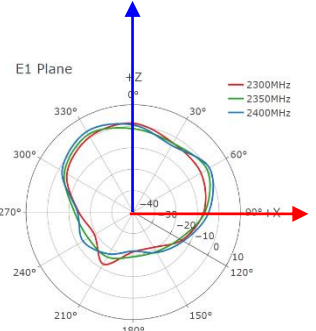
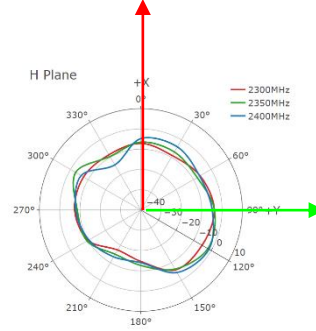
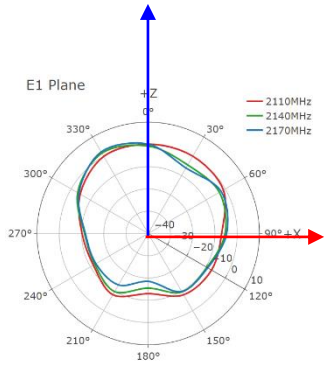
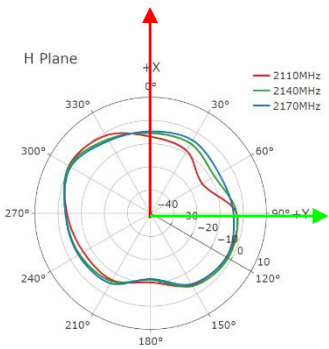

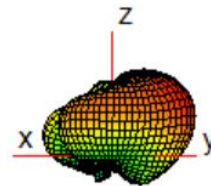


**MH1**


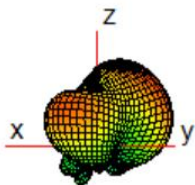
**2140 MHz**



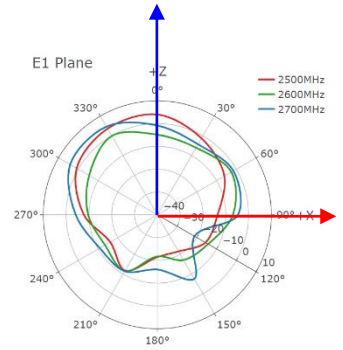
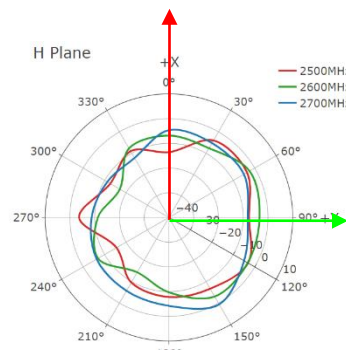
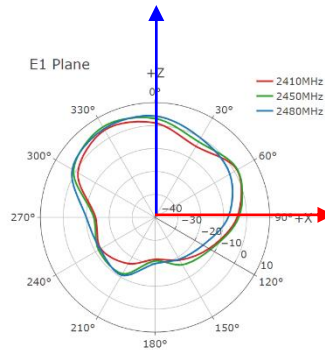
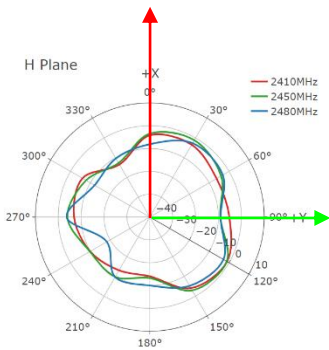

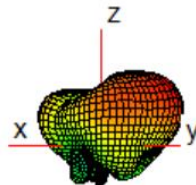
**2350 MHz**



**2450 MHz**

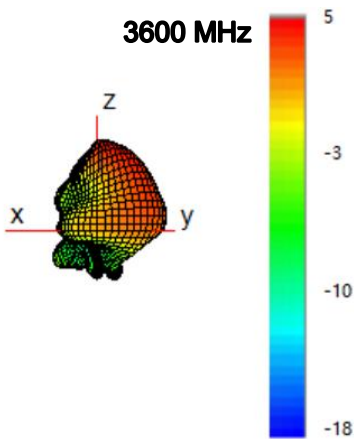


**2600 MHz**

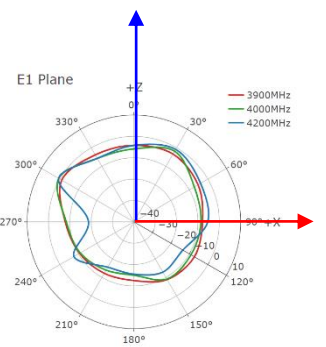
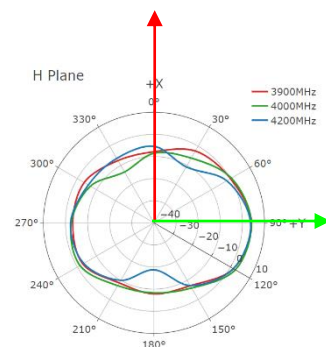
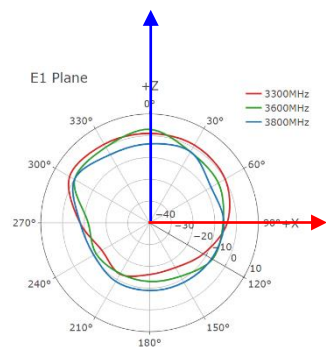
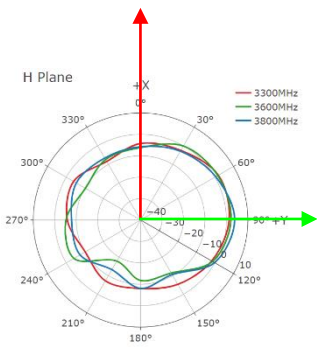
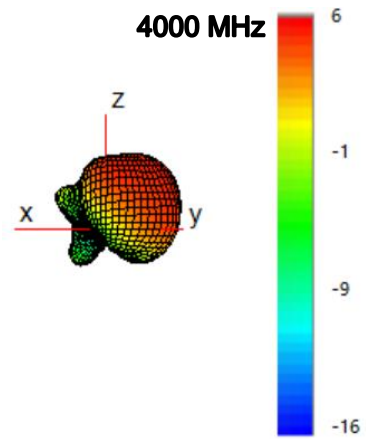


● **MH1**

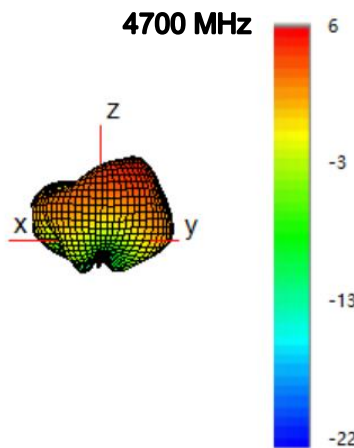
**3600 MHz**



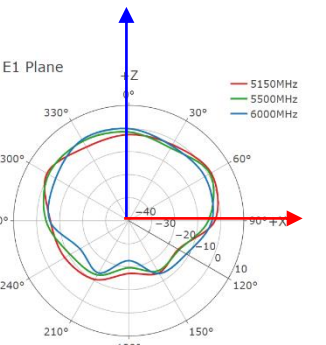
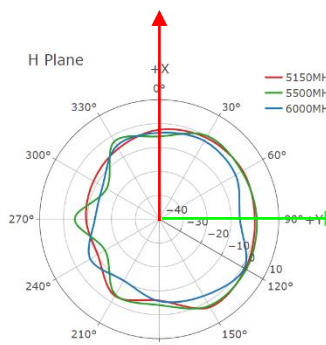
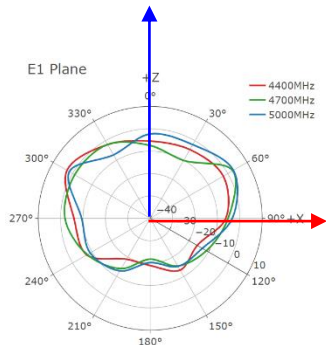
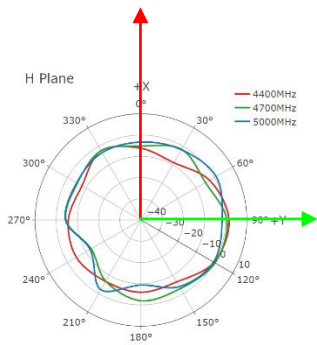
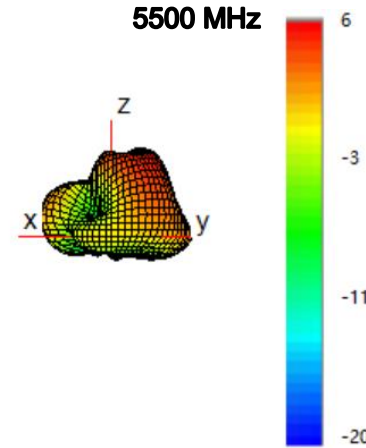
**4000 MHz**



**4700 MHz**

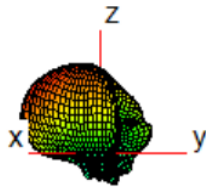


**5500 MHz**

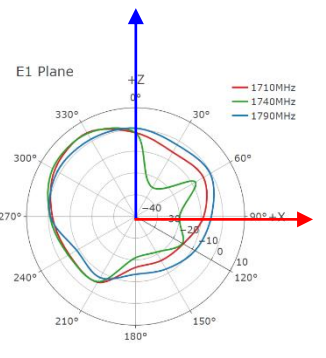
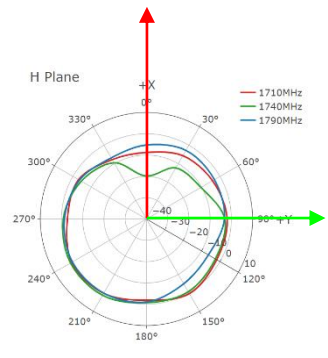
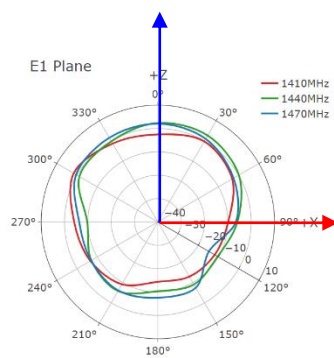
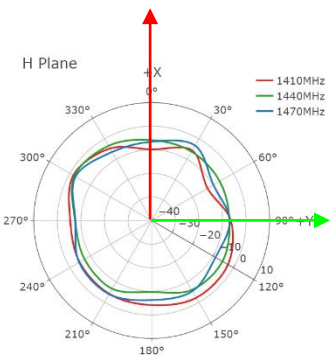

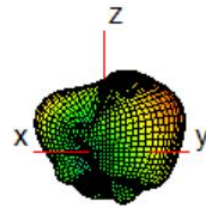


**MH2**

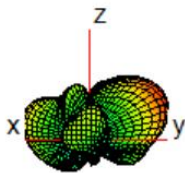
**1440 MHz**



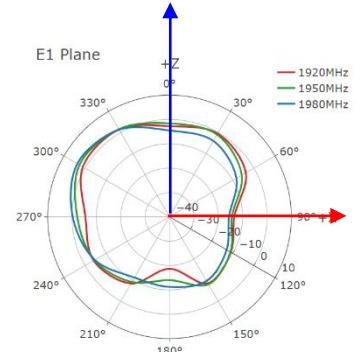
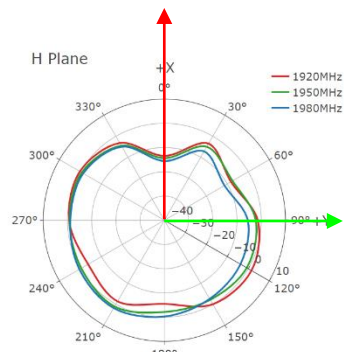
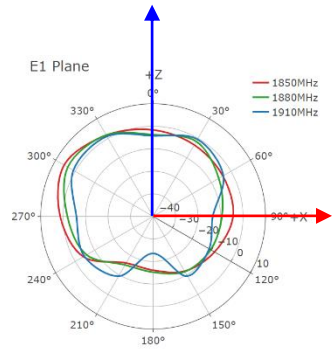
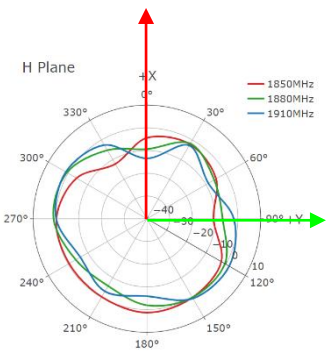

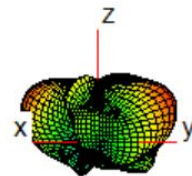
**1740 MHz**



**1880 MHz**


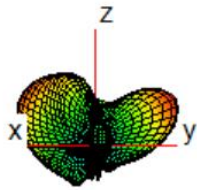


**1950 MHz**

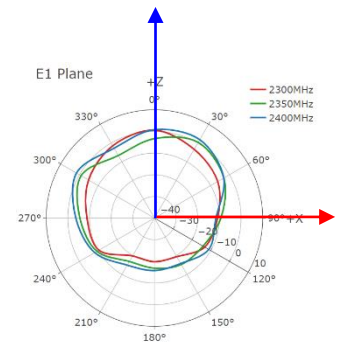
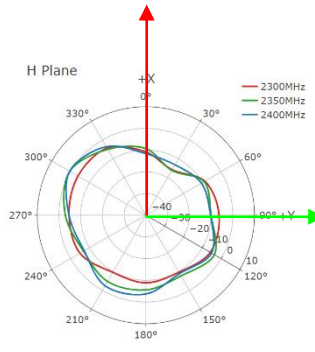
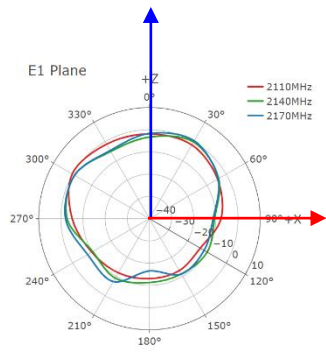
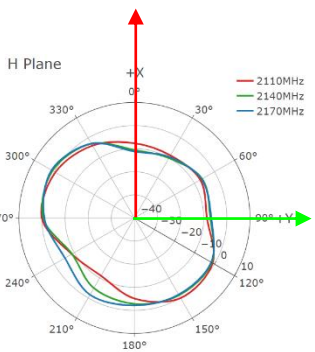

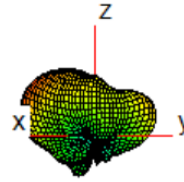


● **MH2**

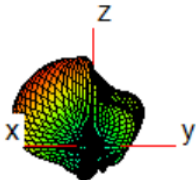
**2140 MHz**



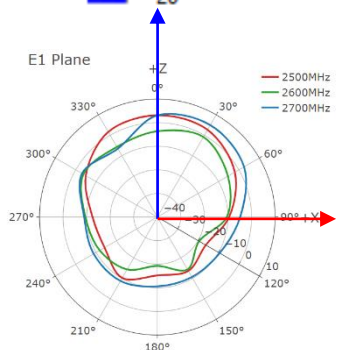
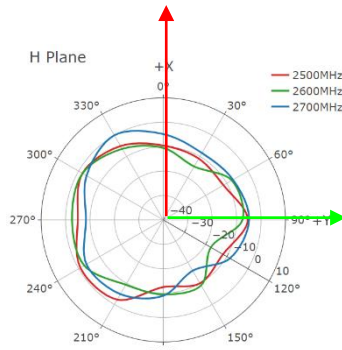
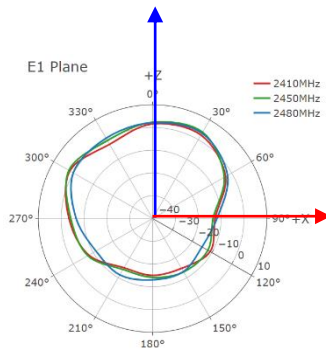
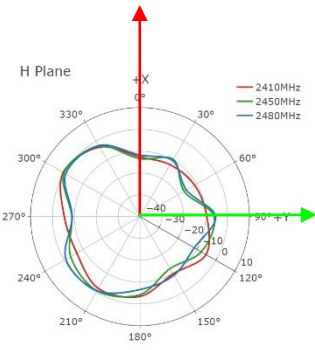
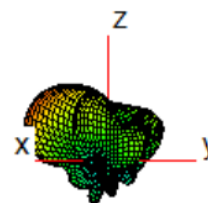
**2350 MHz**



**2450 MHz**

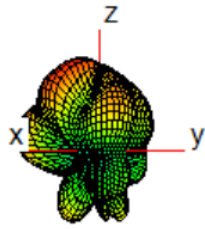


**2600 MHz**

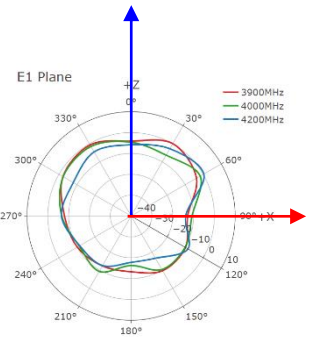
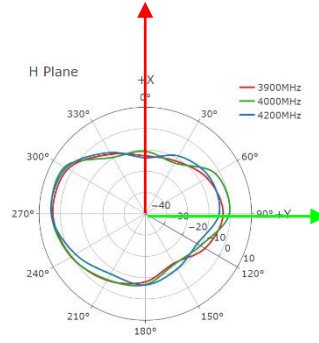
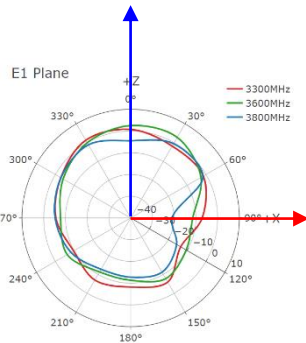
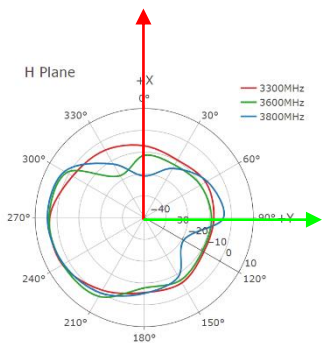

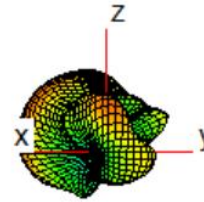


**MH2**


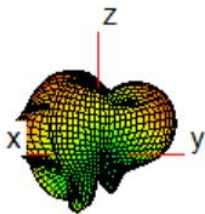
**3600 MHz**



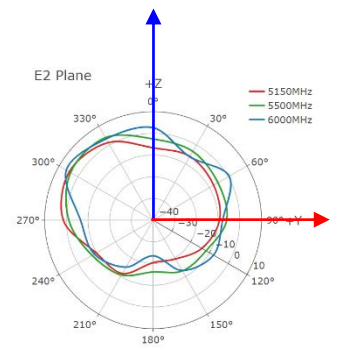
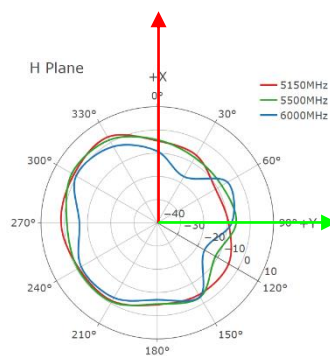
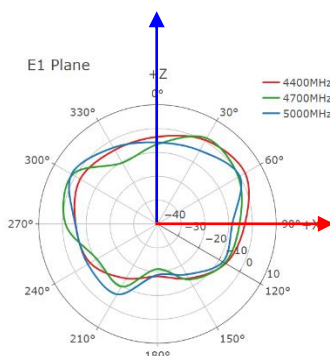
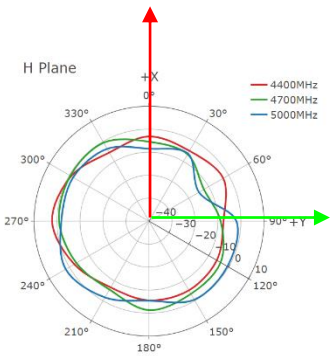
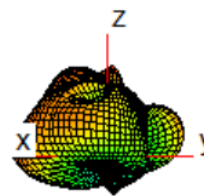
**4000 MHz**



**4700 MHz**




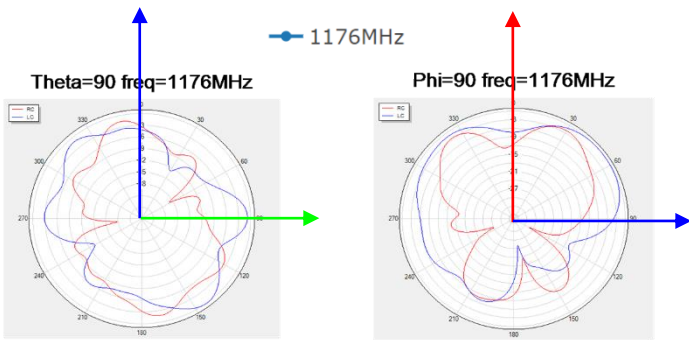
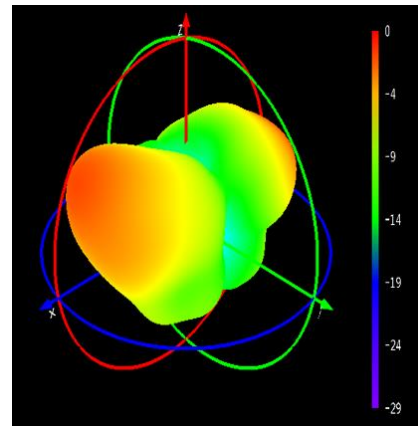
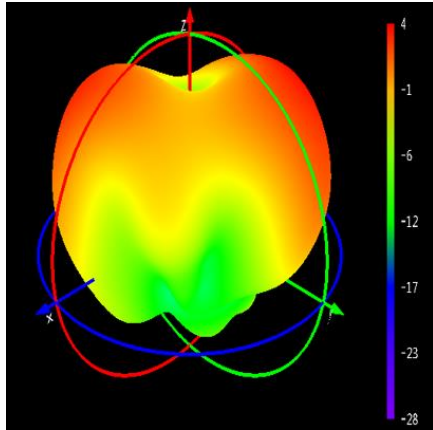
**5500 MHz**



**GNSS**

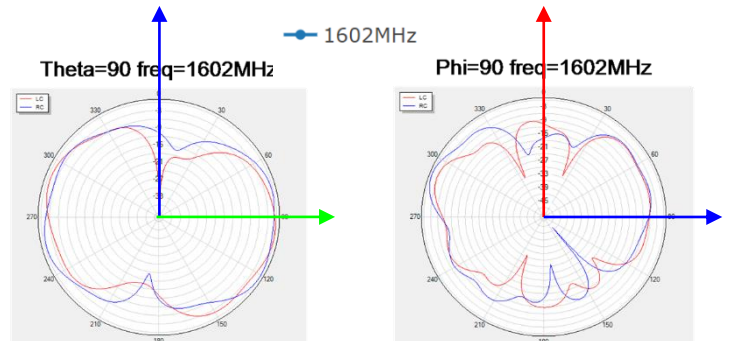
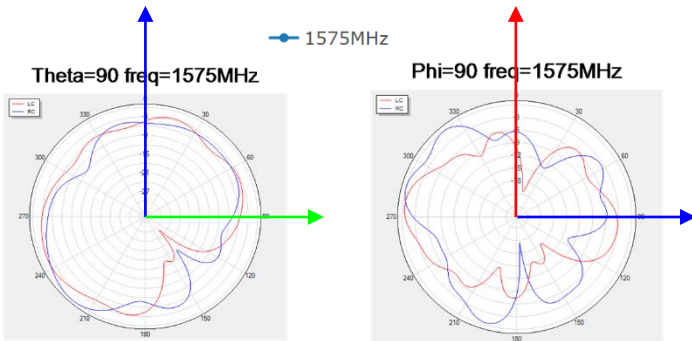
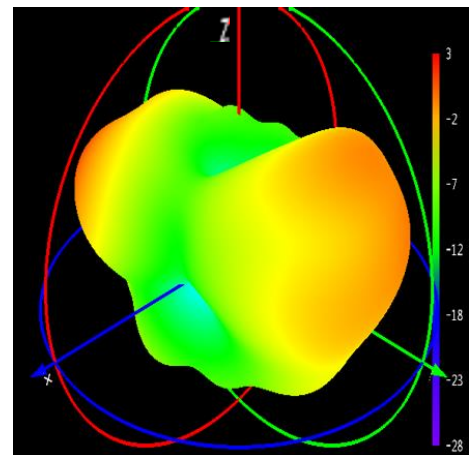
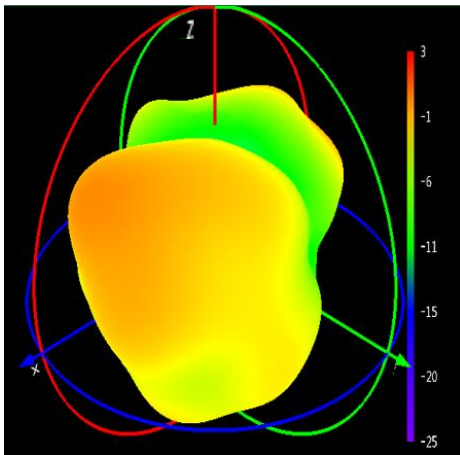
**1176 MHz**

**1561 MHz**




**1575 MHz**



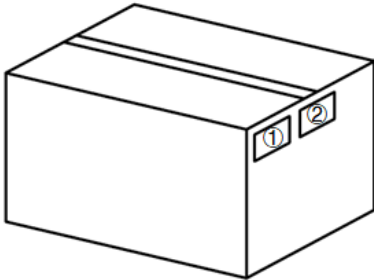
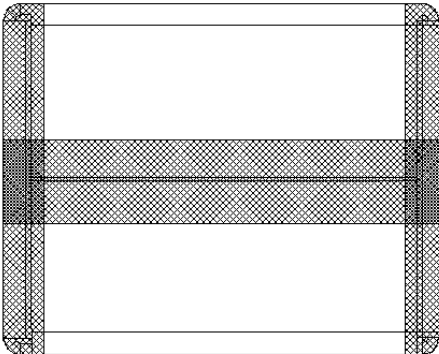
**1602 MHz**



# 4 Packaging

Step	Packaging Picture / 2D Picture	Description
1		<p>Put the product in a PE bag inside the inner box.</p>
2		<p>Top the product with pearl cotton</p>



		<p>Inner box diagram</p> <p><u>Inner Box Size:</u> <u>L × W × H = 191 × 191 × 135 mm</u></p>
<p>3</p>		<p>(6 inner boxes per carton box) (6 pcs antennas per carton box)</p> <p><u>Carton Size:</u> <u>L × W × H = 600 × 404 × 164 mm</u></p>
<p>4</p>		<p><b>Position for Attaching Labels</b></p> <p>① Carton Label ② Quality Label</p>
<p>5</p>		<p><b>Sealing Cartons</b> “工” type sealing cartons</p>

## Contact Us

At Quectel, our aim is to provide timely and comprehensive services to our customers. If you require any assistance, please contact our headquarters:

**Quectel Wireless Solutions Co., Ltd.**

Building 5, Shanghai Business Park Phase III (Area B), No.1016 Tianlin Road, Minhang District, Shanghai 200233, China

Tel: +86 21 5108 6236

Email: [info@quectel.com](mailto:info@quectel.com)

**Or our local offices. For more information, please visit:**

[http: www.quectel.com-support-sales.htm](http://www.quectel.com-support-sales.htm)

**For technical support, or to report documentation errors, please visit:**

[http: www.quectel.com-support-technical.htm](http://www.quectel.com-support-technical.htm)

Or email us at: [support@quectel.com](mailto:support@quectel.com)

# Legal Notices

We offer information as a service to you. The provided information is based on your requirements and we make every effort to ensure its quality. You agree that you are responsible for using independent analysis and evaluation in designing intended products, and we provide reference designs for illustrative purposes only. Before using any hardware, software or service guided by this document, please read this notice carefully. Even though we employ commercially reasonable efforts to provide the best possible experience, you hereby acknowledge and agree that this document and related services hereunder are provided to you on an “as available” basis. We may revise or restate this document from time to time at our sole discretion without any prior notice to you.

## Use and Disclosure Restrictions

### License Agreements

Documents and information provided by us shall be kept confidential, unless specific permission is granted. They shall not be accessed or used for any purpose except as expressly provided herein.

### Copyright

Our and third-party products hereunder may contain copyrighted material. Such copyrighted material shall not be copied, reproduced, distributed, merged, published, translated, or modified without prior written consent. We and the third party have exclusive rights over copyrighted material. No license shall be granted or conveyed under any patents, copyrights, trademarks, or service mark rights. To avoid ambiguities, purchasing in any form cannot be deemed as granting a license other than the normal non-exclusive, royalty-free license to use the material. We reserve the right to take legal action for noncompliance with abovementioned requirements, unauthorized use, or other illegal or malicious use of the material.

### Trademarks

Except as otherwise set forth herein, nothing in this document shall be construed as conferring any rights to use any trademark, trade name or name, abbreviation, or counterfeit product thereof owned by Quectel or any third party in advertising, publicity, or other aspects.

### Third-Party Rights

This document may refer to hardware, software and-or documentation owned by one or more third parties (“third-party materials”). Use of such third-party materials shall be governed by all restrictions and obligations applicable thereto.

We make no warranty or representation, either express or implied, regarding the third-party materials, including but not limited to any implied or statutory, warranties of merchantability or fitness for a particular purpose, quiet enjoyment, system integration, information accuracy, and non-infringement of any third-party intellectual property rights with regard to the licensed technology or use thereof. Nothing herein constitutes a representation or warranty by us to either develop, enhance, modify, distribute, market, sell, offer for sale, or otherwise maintain production of any our products or any other hardware, software, device, tool, information, or product. We moreover disclaim any and all warranties arising from the course of dealing or usage of trade.

## Privacy Policy

To implement module functionality, certain device data are uploaded to Quectel's or third-party's servers, including carriers, chipset suppliers or customer-designated servers. Quectel, strictly abiding by the relevant laws and regulations, shall retain, use, disclose or otherwise process relevant data for the purpose of performing the service only or as permitted by applicable laws. Before data interaction with third parties, please be informed of their privacy and data security policy.

## Disclaimer

- a) We acknowledge no liability for any injury or damage arising from the reliance upon the information.
- b) We shall bear no liability resulting from any inaccuracies or omissions, or from the use of the information contained herein.
- c) While we have made every effort to ensure that the functions and features under development are free from errors, it is possible that they could contain errors, inaccuracies, and omissions. Unless otherwise provided by valid agreement, we make no warranties of any kind, either implied or express, and exclude all liability for any loss or damage suffered in connection with the use of features and functions under development, to the maximum extent permitted by law, regardless of whether such loss or damage may have been foreseeable.
- d) We are not responsible for the accessibility, safety, accuracy, availability, legality, or completeness of information, advertising, commercial offers, products, services, and materials on third-party websites and third-party resources.

***Copyright © Quectel Wireless Solutions Co., Ltd. 2023. All rights reserved.***

## Revision History

Version	Date	Author	Note
-	2023-06-09	Wilson BAO/ Lance SUN/ David LIU/ Vinnie LIU	Creation of the document
1.0	2023-06-09	Wilson BAO/ Lance SUN/ David LIU/ Vinnie LIU	First official release
1.1	2023-06-21	Wilson BAO/ Lance SUN/ David LIU/ Vinnie LIU	Updated some details of the datasheet.

**QUECTEL**

[www.quectel.com](http://www.quectel.com)